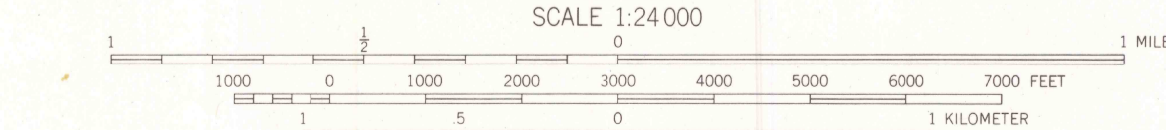
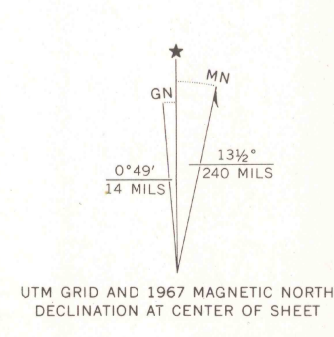
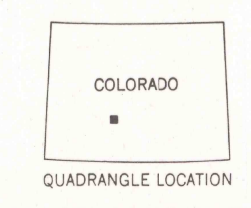


Mapped by the U. S. Forest Service Edited and published by the Geological Survey Control by USGS, USC&GS, and U. S. Forest Service Topography by photogrammetric methods from aerial photographs taken 1961. Field checked by USGS 1967 Polyconic projection. 1927 North American datum 10,000-foot grid based on Colorado coordinate system, south zone 1000-meter Universal Transverse Mercator grid ticks, zone 13, shown in blue Fine red dashed lines indicate selected fence lines Certain land lines are omitted because of insufficient data To place on the predicted North American Datum 1983 move the projection lines 3 meters north and 51 meters east as shown by dashed corner ticks



RECEIVED MAR 31 2001 USGS NMD HISTORICAL MAPS FOR SALE

CONTOUR INTERVAL 40 FEET DOTTED LINES REPRESENT 20-FOOT CONTOURS NATIONAL GEODETIC VERTICAL DATUM OF 1929



ROAD CLASSIFICATION Medium-duty Light-duty Unimproved dirt State Route

LAKE MOUNTAIN NE, COLO. N3807.5—W10615.7/7.5 1967 DMA 4760 III NE—SERIES V877

There may be private inholdings within the boundaries of the National or State reservations shown on this map

