
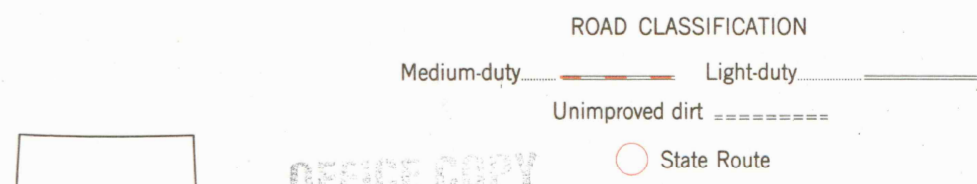
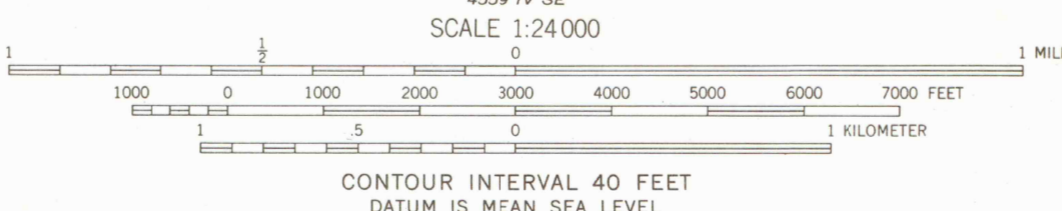
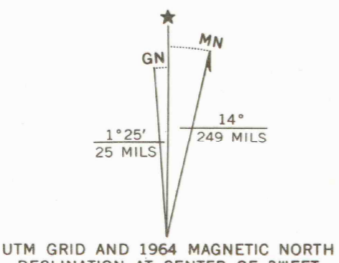


Mapped, edited, and published by the Geological Survey  
Control by USGS and USC&GS  
Topography by photogrammetric methods from aerial  
photographs taken 1963. Field checked 1964  
Polyconic projection. 1927 North American datum  
10,000-foot grid based on Colorado coordinate system, south zone  
1000-meter Universal Transverse Mercator grid ticks,  
zone 13, shown in blue  
Where omitted, land lines have not been established  
or are not shown because of insufficient data



OFFICE COPY  
LIBRARY USE ONLY

LAKE SAN CRISTOBAL, COLO.  
N3752.5-W10715.7.5

1964  
AMS 4559 IV NE—SERIES V877

THIS MAP COMPLIES WITH NATIONAL MAP ACCURACY STANDARDS  
FOR SALE BY U.S. GEOLOGICAL SURVEY, P.O. BOX 25286, DENVER, COLORADO 80225  
A FOLDER DESCRIBING TOPOGRAPHIC MAPS AND SYMBOLS IS AVAILABLE ON REQUEST



GOVERNMENT DOCS  
AUG 05 1998  
JEFFERSON COUNTY PUBLIC LIBRARY  
LAKEWOOD, CO

