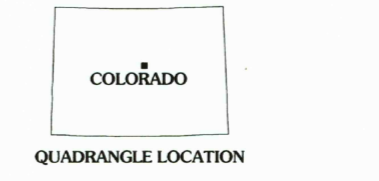
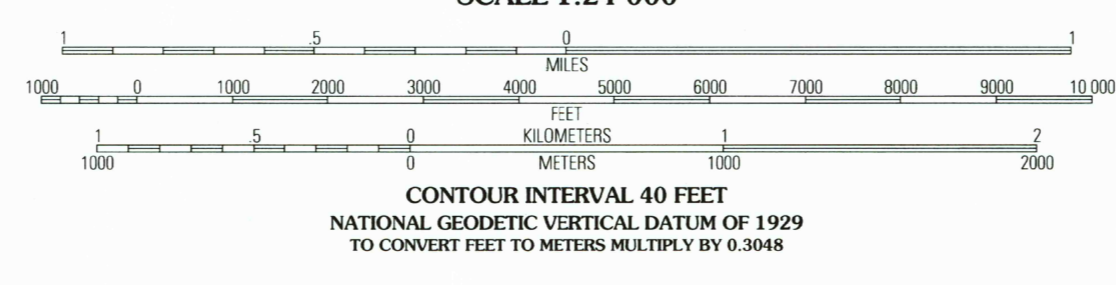
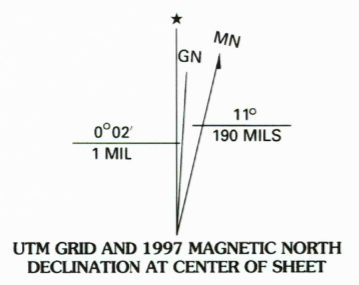


Produced by the U.S. Geological Survey  
Revised by the U.S. Forest Service  
Areas outside the National Forest System lands may not have been revised  
Compiled from aerial photographs taken 1954. Revised from aerial photographs  
taken 1989. Partial field check by U.S. Forest Service 1994  
North American Datum of 1927 (NAD 27). Projection and 10 000-foot ticks:  
Colorado coordinate system, central zone (Lambert conformal conic)  
Blue 1000-meter Universal Transverse Mercator ticks, zone 13  
North American Datum of 1983 (NAD 83) is shown by dashed corner ticks  
The values of the shift between NAD 27 and NAD 83 for 7.5-minute  
intersections are obtainable from National Geographic Survey NADCON software  
Non-National Forest System lands within the National Forest  
Inholdings may exist in other National or State reservations  
This map is not a legal land line or ownership document. Public lands are  
subject to change and leasing, and may have access restrictions; check  
with local offices. Obtain permission before entering private lands



1	2	3	1 Devils Head
4	5	2 Dawson Butte	3 Castle Rock South
6	7	4 Dakan Mountain	5 Greenland
8	8	6 Mount Deception	7 Palmer Lake
			8 Monument

HIGHWAYS AND ROADS

Interstate	..... 5	Primary highway	.....
U. S.	..... 100	Secondary highway	.....
State	..... 6	Light-duty road	.....
County	..... 4	Composition: Unspecified	.....
National Forest, suitable for passenger cars	..... 101	Paved	.....
National Forest, suitable for high clearance vehicles	..... 102	Gravel	.....
National Forest Trail	..... 304	Dirt	.....
		Unimproved: 4 wheel drive	..... 4WD
		Trail	.....
		Gate: Barrier	.....

LARKSPUR, CO  
1994  
NIMA 5062 III NW - SERIES V877

RECEIVED  
MAR 3 1 1999  
USGS NWD  
HISTORICAL MAP ARCHIVES  
4752506/09084 6  
4752506-09-0 N851