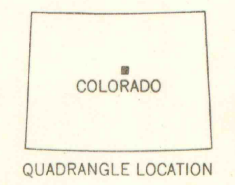

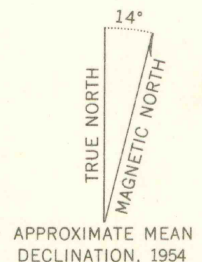


Mapped, edited, and published by the Geological Survey
Control by USGS and USC&GS
Topography from aerial photographs by multiplex methods
Aerial photographs taken 1953. Field check 1954
Polyconic projection. 1927 North American datum
10,000-foot grid based on Colorado coordinate system,
central zone
Dashed land lines indicate approximate locations
Certain land lines in T. 11 S.-R. 67 W.
and T. 11 S.-R. 68 W. are omitted
because of insufficient data
Unchecked elevations are shown brown



ROAD CLASSIFICATION
Heavy-duty ——— Light-duty ———
Medium-duty ——— Unimproved dirt ———
U.S. Route (square symbol) State Route (circle symbol)

LIBRARY USE ONLY
LARKSPUR, COLO.
N3907.5-W10452.5/7.5
1954