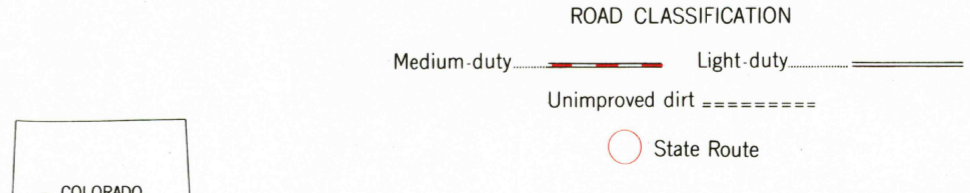
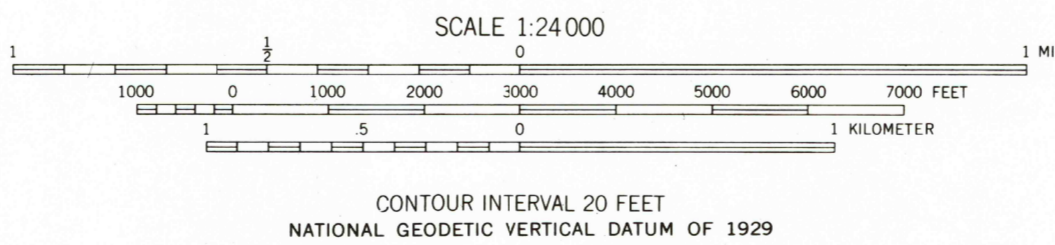
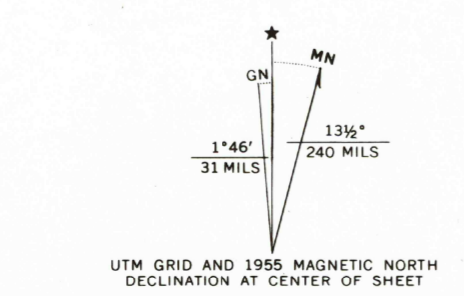
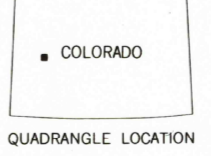


Mapped, edited, and published by the Geological Survey... Control by USGS and NOS/NOAA... Topography from aerial photographs by multiple methods... Aerial photographs taken 1950. Field check 1955... Polyconic projection. 1927 North American Datum... Dashed land lines indicate approximate locations... 1000-meter Universal Transverse Mercator grid ticks, zone 13, shown in blue... Revisions shown in purple compiled from aerial photographs taken 1976 and other source data. This information not field checked. Map edited 1978



CONTOUR INTERVAL 20 FEET NATIONAL GEODETIC VERTICAL DATUM OF 1929



USGS Library Reston, VA. Topo Archive

RECEIVED AUG 29 2003 HISTORICAL MAP ARCHIVES

AUG 12 2003 LAZEAR, COLO. 38107-G7-TF-024 1955 PHOTOREVISED 1978 DMA 4461 IV SE-SERIES V877

3 1818 004177 42 2 4461 III NE