

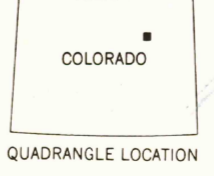
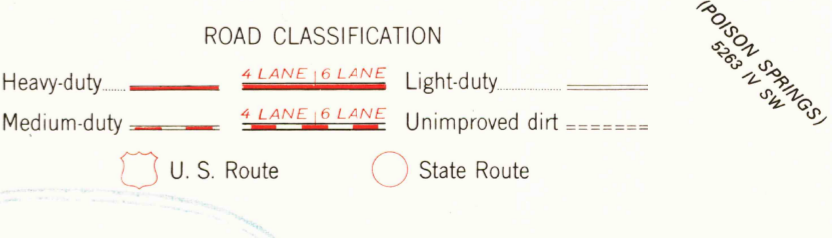
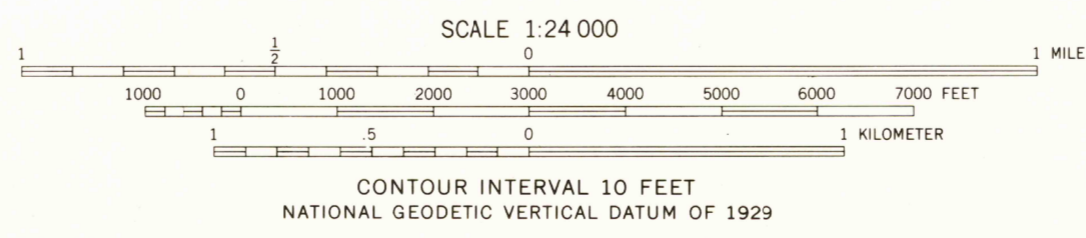
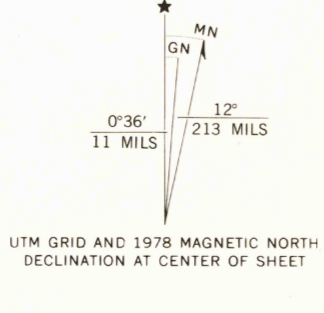
Mapped, edited, and published by the Geological Survey as part of the Department of the Interior program for the development of the Missouri River Basin

Control by USGS and NOS/NOAA  
Culture and drainage in part compiled from aerial photographs taken 1948. Topography by plane-table surveys 1951

Polyconic projection. 1927 North American datum 10,000-foot grid based on Colorado coordinate system, north zone

1000-meter Universal Transverse Mercator grid ticks, zone 13, shown in blue

Revisions shown in purple compiled from aerial photographs taken 1975 and other source data. This information not field checked. Map edited 1978.



THIS MAP COMPLIES WITH NATIONAL MAP ACCURACY STANDARDS  
FOR SALE BY U. S. GEOLOGICAL SURVEY, DENVER, COLORADO 80225, OR RESTON, VIRGINIA 22092  
A FOLDER DESCRIBING TOPOGRAPHIC MAPS AND SYMBOLS IS AVAILABLE ON REQUEST

RECEIVED COPY  
MAR 18 1991

LEADER, COLO  
N39525-W10400/7.5  
1951  
PHOTOREVISED 1978  
DMA 5163 I NE-SERIES V877