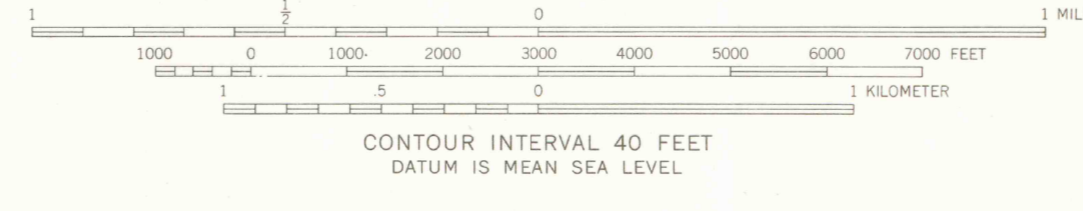
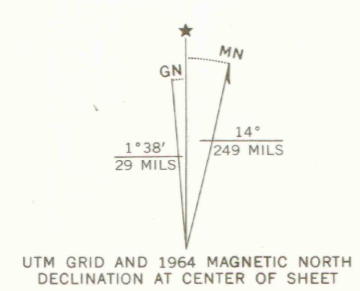


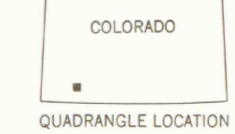


Mapped by the U. S. Forest Service
Edited and published by the Geological Survey
Control by USGS, USC&GS, and U. S. Forest Service
Topography by photogrammetric methods from aerial
photographs taken 1950, 1956, and 1960
Field checked by USGS 1964
Polyconic projection. 1927 North American datum
10,000-foot grid based on Colorado coordinate system,
south zone
1000-meter Universal Transverse Mercator grid ticks,
zone 13, shown in blue
Certain land lines are omitted because of insufficient data



ROAD CLASSIFICATION

Light-duty	Unimproved dirt
------------	-----------------



FOR SALE BY U. S. GEOLOGICAL SURVEY, DENVER, COLORADO 80225, OR WASHINGTON, D. C. 20242
A FOLDER DESCRIBING TOPOGRAPHIC MAPS AND SYMBOLS IS AVAILABLE ON REQUEST

SMSU MAP LIBRARY

LEMON RESERVOIR, COLO.
N3722.5—W10737.5/7.5
1964
AMS 4458 I NW—SERIES V877

G.4310.015/L556R/24/119.2113/1964

NOV 2 6 2003

3700 G
824 4310
C4
MAP ROOM