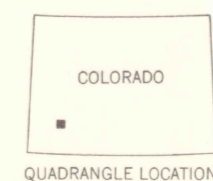

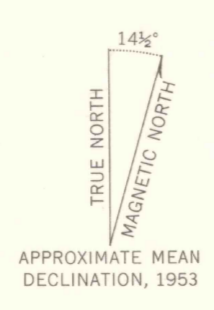


Mapped, edited, and published by the Geological Survey
Control by USGS and USC&GS
Topography from aerial photographs by multiplex methods
Aerial photographs taken 1952. Field check 1953
Polyconic projection. 1927 North American datum
10,000-foot grid based on Colorado coordinate system,
south zone
Dashed land lines indicate approximate locations
Certain land lines in T. 42 N., T. 43 N., R. 10 W. and R. 11 W.
are omitted because of insufficient data
All mining features are inactive
Unchecked elevations are shown in brown



ROAD CLASSIFICATION		
Heavy-duty	4 LANE IS LANE	Light-duty
Medium-duty	4 LANE IS LANE	Unimproved dirt
U.S. Route		State Route

LITTLE CONE, COLO.
N3752.5-W10800/7.5
1953

THIS MAP COMPLIES WITH NATIONAL MAP ACCURACY STANDARDS
FOR SALE BY U. S. GEOLOGICAL SURVEY, FEDERAL CENTER, DENVER, COLORADO OR WASHINGTON 25, D. C.
A FOLDER DESCRIBING TOPOGRAPHIC MAPS AND SYMBOLS IS AVAILABLE ON REQUEST

OFFICE COPY

LIBRARY USE ONLY

MONTROSE 1:250,000