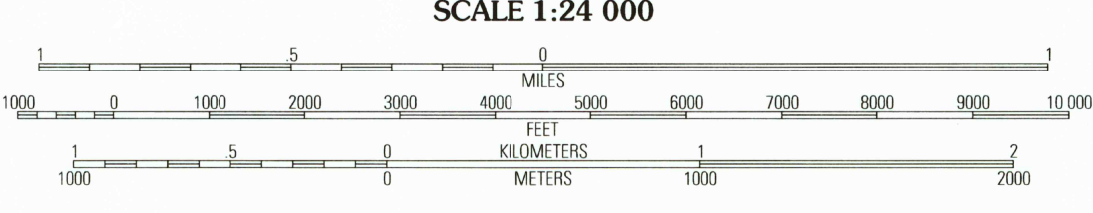
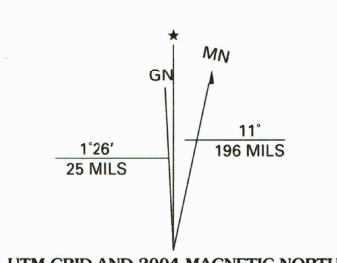


Produced by the United States Geological Survey 1954
Revision by USDA Forest Service 2001

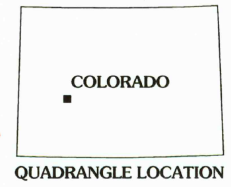
Topography compiled 1950. Planimetry derived from imagery taken 1999
and other sources. Public Land Survey System and survey control current
as of 2002. Boundaries current as of 2002
North American Datum of 1927 (NAD 27). Projection and 10 000-foot ticks:
Colorado coordinate system, central zone (Lambert conformal conic)
Blue 1000-meter Universal Transverse Mercator ticks, zone 13
North American Datum of 1983 (NAD 83) is shown by dashed corner ticks
The values of the shift between NAD 27 and NAD 83 for 7.5-minute
intersections are obtainable from National Geodetic Survey NADCON software

Non-National Forest System lands within the National Forest
Inholdings may exist in other National or State reservations
This map is not a legal land line or ownership document. Public lands are
subject to change and leasing, and may have access restrictions; check
with local offices. Obtain permission before entering private lands
Protracted Blocks (PB) are unsurveyed land of uncertain acreage



CONTOUR INTERVAL 40 FEET
NATIONAL GEODETIC VERTICAL DATUM OF 1929
TO CONVERT FROM FEET TO METERS, MULTIPLY BY 0.3048

THIS MAP COMPLIES WITH NATIONAL MAP ACCURACY STANDARDS
FOR SALE BY U.S. GEOLOGICAL SURVEY, P.O. BOX 25286, DENVER, COLORADO 80225
A FOLDER DESCRIBING TOPOGRAPHIC MAPS AND SYMBOLS IS AVAILABLE ON REQUEST



1	2	3	1 Mount Guero 2 Big Soap Park 3 West Elk Peak
4		5	4 X Lazy F Ranch 5 West Elk Peak SW
6	7	8	6 Curecanti Needle 7 Sapinero 8 Carpenter Ridge

ADJOINING 7.5' QUADRANGLES

Interstate
U. S.
State
County
National Forest, suitable
for passenger cars
National Forest, suitable for
high clearance vehicles
National Forest Trail
ADJOINING 7.5' QUADRANGLES

HIGHWAYS AND ROADS
Primary highway
Secondary highway
Light-duty road
Composition: Unspecified...
Paved
Gravel
Dirt
Unimproved; 4 wheel drive
Trail
Gate; Barrier
LITTLE SOAP PARK, CO
2001
38107-E3-TF-024
NMA 4561 III SE-SERIES V877



USGS Library
Reston, VA.
Topo Archive



38107-E3-TF-024
NMA 4561 III SE-SERIES V877