

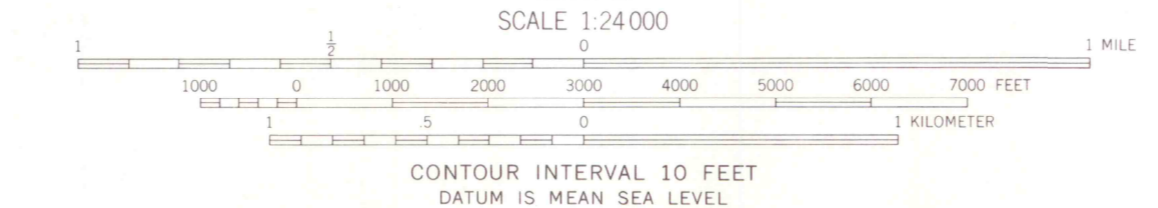
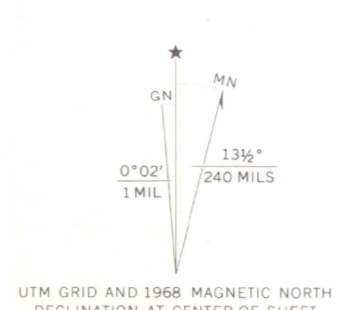


Mapped, edited, and published by the Geological Survey  
Revised in cooperation with the Inter-County  
Regional Planning Commission  
Control by USGS and USC&GS  
Topography by photogrammetric methods from aerial photographs  
taken 1948-1949 and planimetric surveys 1950. Revised from  
aerial photographs taken 1966. Field checked 1968  
Polyconic projection. 1927 North American datum  
10,000-foot grid based on Colorado coordinate system,  
north zone.  
1000-meter Universal Transverse Mercator grid ticks,  
zone 13, shown in blue  
Red tint indicates areas in which only landmark buildings are shown  
Fine red dashed lines indicate selected fence lines



THIS MAP COMPLIES WITH NATIONAL MAP ACCURACY STANDARDS  
FOR SALE BY U.S. GEOLOGICAL SURVEY, DENVER, COLORADO 80225, OR WASHINGTON, D. C. 20242  
A FOLDER DESCRIBING TOPOGRAPHIC MAPS AND SYMBOLS IS AVAILABLE ON REQUEST

LONGMONT, COLO.  
N40075-W10500/75

1968  
AMS 4964 II NE-SERIES V877

3701  
C222  
S24  
US  
OFFICE COPY  
USE ONLY