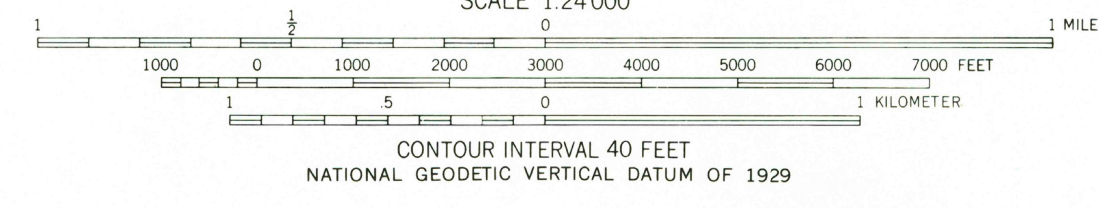
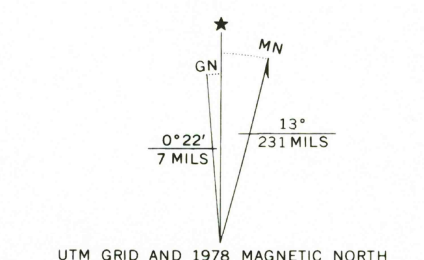
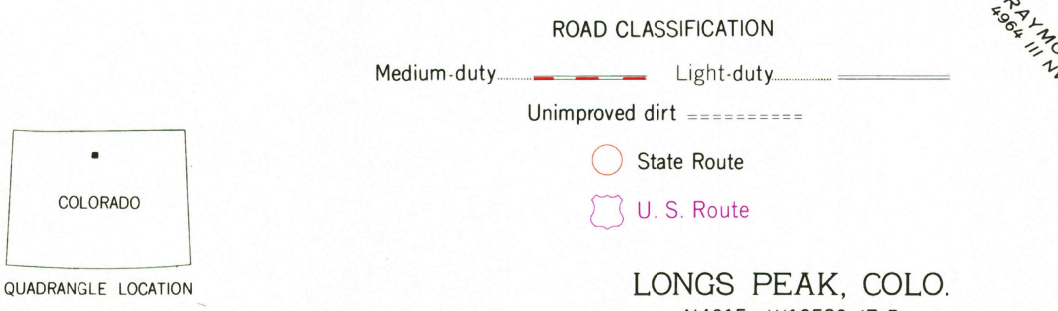


Mapped, edited, and published by the Geological Survey as part of the Department of the Interior program for the development of the Missouri River Basin. Control by USGS, NOS/NOAA and Bureau of Reclamation. Topography from aerial photographs by photogrammetric methods. Aerial photographs taken 1953. Field check 1957. Revised 1961. Polyconic projection. 1927 North American datum. 10,000-foot grid based on Colorado coordinate system, north zone. 1000-meter Universal Transverse Mercator grid ticks, zone 13, shown in blue. Dashed land lines indicate approximate locations. Land lines omitted in T. 3 and 4 N., R. 74 W., and in part of T. 3 N., R. 73 W. because of insufficient data. Land lines unsurveyed in part of T. 4 N., R. 73 W.



THIS MAP COMPLIES WITH NATIONAL MAP ACCURACY STANDARDS FOR SALE BY U.S. GEOLOGICAL SURVEY, DENVER, COLORADO 80225, OR RESTON, VIRGINIA 22092. A FOLDER DESCRIBING TOPOGRAPHIC MAPS AND SYMBOLS IS AVAILABLE ON REQUEST.



LONGS PEAK, COLO.
N4015-W10530/7.5

1961
PHOTOREVISED 1978
AMS 4864 I SE-SERIES V877

USGS NHD HISTORICAL MAP
DEC 05 1988
RECD FILE COPY

Revisions shown in purple compiled from aerial photographs taken 1976. Map edited 1978. This information not field checked.