

Mapped, edited, and published by the Geological Survey

Control by USGS and USC&GS

Topography by photogrammetric methods from aerial photographs taken 1964. Field checked 1965. Supersedes map dated 1957

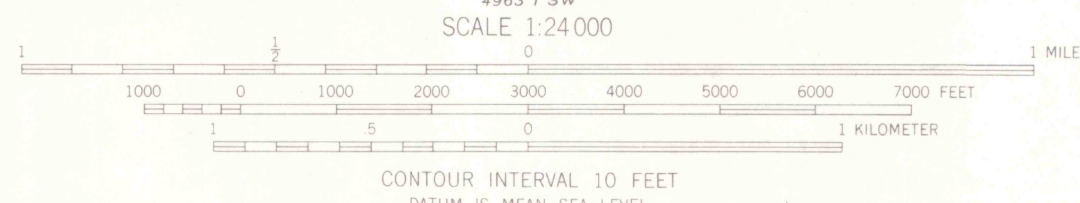
Polyconic projection. 1927 North American datum
10,000-foot grids based on Colorado coordinate system, north and central zones
1000-meter Universal Transverse Mercator grid ticks, zone 13, shown in blue

Red tint indicates areas in which only landmark buildings are shown

Fine red dashed lines indicate selected fence lines


Revisions shown in purple compiled from aerial photographs taken 1971. This information not field checked

Purple tint indicates extension of urban areas



THIS MAP COMPLIES WITH NATIONAL MAP ACCURACY STANDARDS
FOR SALE BY U.S. GEOLOGICAL SURVEY, DENVER, COLORADO 80225, OR WASHINGTON, D.C. 20242
A FOLDER DESCRIBING TOPOGRAPHIC MAPS AND SYMBOLS IS AVAILABLE ON REQUEST

OFFICE COPY
LIBRARY USE ONLY



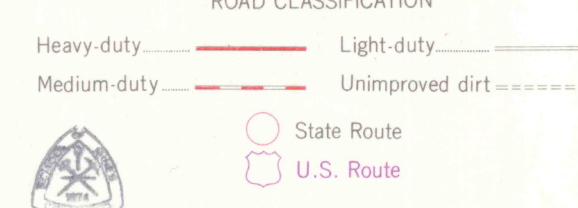
QUADRANGLE LOCATION



DEC 06 2000

MAP ROOM
University of Oregon
ARTHUR LAKES LIBRARY
SCHOOL OF MINES

ROAD CLASSIFICATION



LOUISVILLE, COLO.
N3952.5-W10507.5/7.5

1965
PHOTOREVISED 1971
AMS 4963 1 NW-SERIES V877

G3700
S24
.G4