

Produced by the United States Geological Survey 1980
Revision by USDA Forest Service 2000

Topography compiled 1975. Planimetry derived from imagery taken 1999 and other sources. Public Land Survey System and survey control current as of 2001. Boundaries current as of 2001.

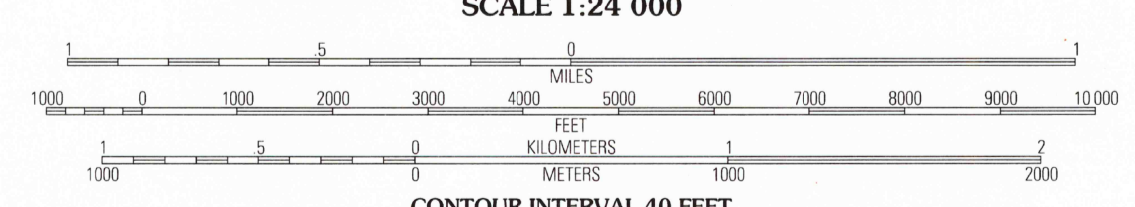
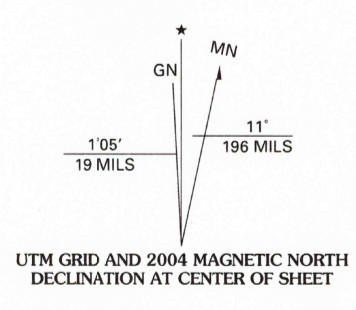
North American Datum of 1927 (NAD 27). Projection and 10 000-foot ticks: Colorado coordinate system, north zone (Lambert conformal conic); Blue 1000-meter Universal Transverse Mercator ticks, zone 13

North American Datum of 1983 (NAD 83) is shown by dashed corner ticks. The values of the shift between NAD 27 and NAD 83 for 7.5-minute intersections are obtainable from National Geodetic Survey NADCON software.

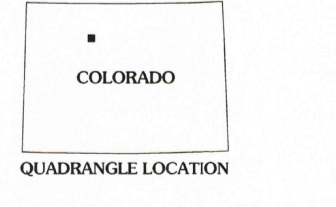
Non-National Forest System lands within the National Forest

Inholdings may exist in other National or State reservations

This map is not a legal land or ownership document. Public lands are subject to change and leasing, and may have access restrictions; check with local offices. Obtain permission before entering private lands



SCALE 1:24 000
CONTOUR INTERVAL 40 FEET
NATIONAL GEODETIC VERTICAL DATUM OF 1929
TO CONVERT FROM FEET TO METERS, MULTIPLY BY 0.3048



ADJOINING 7.5 QUADRANGLES

1	2	3	1 Green Ridge 2 Gore Mountain 3 Tyler Mountain
4	5	4 Toponas 5 Gore Pass	
6	7	6 Blue Hill 7 McCoy 8 Radnum	

HIGHWAYS AND ROADS

Interstate	5
U. S.	2
State	1
County	0.5
National Forest, suitable for passenger cars	100
National Forest, suitable for high clearance vehicles	100
National Forest Trail	384

Composition: Unspecified...
Paved
Gravel
Dirt
Unimproved; 4 wheel drive
Trail
Gate; Barrier.....

LYNX PASS, CO
2000
40106-A6-TF-024
NIMA 4664 II SW-SERIES V877

USGS Library
Reston, VA
Topo Archive



APR 2 1 2005