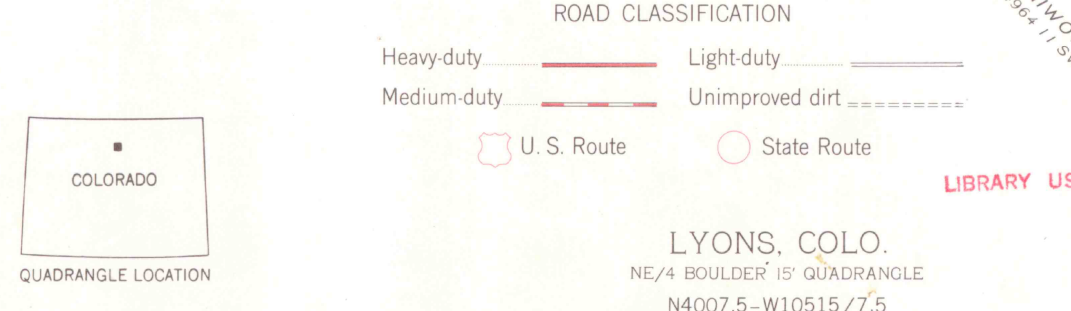
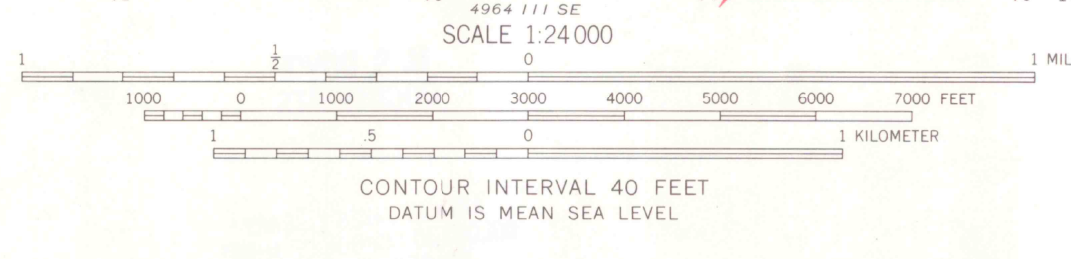
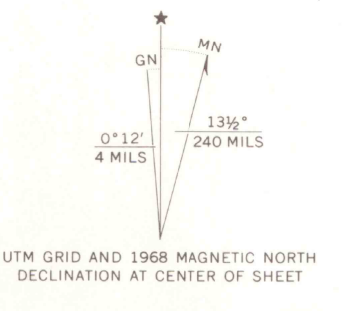


Maped, edited, and published by the Geological Survey  
Revised in cooperation with the Inter-County  
Regional Planning Commission  
Control by USGS and USC&GS  
Topography by photogrammetric methods from aerial photographs  
taken 1953. Field checked 1957. Revised from aerial  
photographs taken 1967. Field checked 1968  
Polyconic projection. 1927 North American datum  
10,000-foot grid based on Colorado coordinate system,  
north zone  
1000-meter Universal Transverse Mercator grid ticks,  
zone 13, shown in blue  
Fine red dashed lines indicate selected fence lines  
Areas covered by dashed light blue pattern are subject  
to controlled inundation



THIS MAP COMPLIES WITH NATIONAL MAP ACCURACY STANDARDS  
FOR SALE BY U.S. GEOLOGICAL SURVEY, DENVER, COLORADO 80225, OR WASHINGTON, D. C. 20242  
A FOLDER DESCRIBING TOPOGRAPHIC MAPS AND SYMBOLS IS AVAILABLE ON REQUEST

LYONS, COLO.  
NE/4 BOLDER IS QUADRANGLE  
N4007.5-W10515/7.5  
1968  
AMS 4964 III NE - SERIES V877

OFFICE COPY

LIBRARY USE ONLY