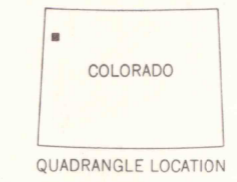

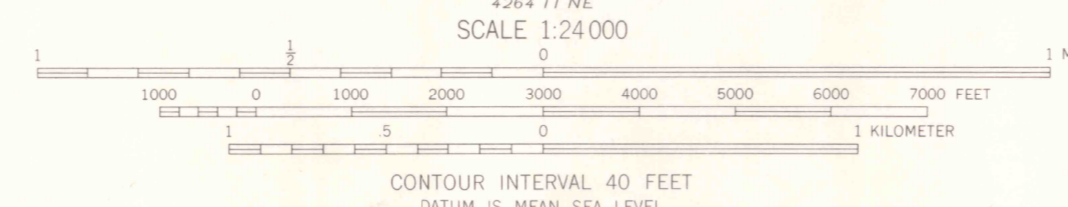
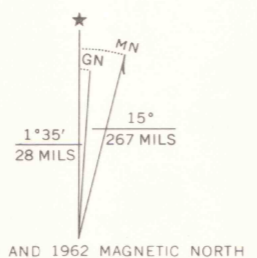


Maped, edited, and published by the Geological Survey  
Control by USGS and US&GS  
Topography by photogrammetric methods from aerial  
photographs taken 1961. Field checked 1962  
Polyconic projection. 1927 North American datum  
10,000-foot grid based on Colorado coordinate system, north zone  
1000-meter Universal Transverse Mercator grid ticks,  
zone 12, shown in blue  
Fine red dashed lines indicate selected fence lines



M F MOUNTAIN, COLO.  
N4015-W10830/7.5

THIS MAP COMPLIES WITH NATIONAL MAP ACCURACY STANDARDS  
FOR SALE BY U.S. GEOLOGICAL SURVEY, DENVER 25, COLORADO OR WASHINGTON 25, D.C.  
A FOLDER DESCRIBING TOPOGRAPHIC MAPS AND SYMBOLS IS AVAILABLE ON REQUEST

1962

AMS 4264 1 SE-SERIES V877

OFFICE COPY

LIBRARY USE ONLY