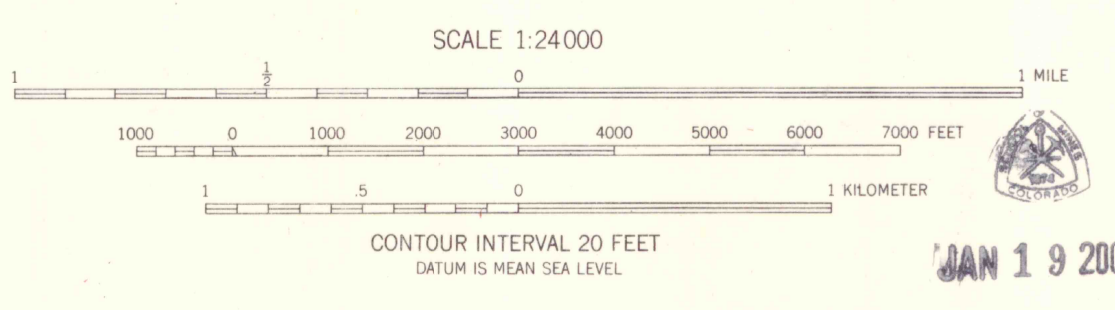
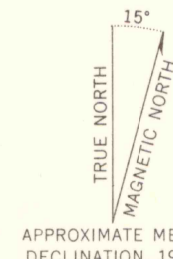
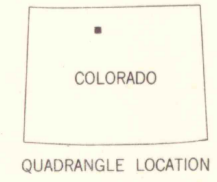


Maped, edited, and published by the Geological Survey as part of the Department of the Interior program for the development of the Missouri River Basin Control by USGS and USC&GS
Topography from aerial photographs by multiplex methods and by plane-table surveys 1955. Aerial photographs taken 1952
Polyconic projection, 1927 North American datum
10,000-foot grid based on Colorado coordinate system, north zone



ROAD CLASSIFICATION

Medium-duty	Light-duty
Unimproved dirt	State Route



JAN 1 9 2006
MAP ROOM
ARTHUR LAKES LIBRARY
COLORADO SCHOOL OF MINES

MAC FARLANE RESERVOIR, COLO.
N4030-W10615/7.5
1955

THIS MAP COMPLIES WITH NATIONAL MAP ACCURACY STANDARDS
FOR SALE BY U.S. GEOLOGICAL SURVEY, DENVER 2, COLORADO OR WASHINGTON 25, D.C.
A FOLDER DESCRIBING TOPOGRAPHIC MAPS AND SYMBOLS IS AVAILABLE ON REQUEST

OFFICE COPY
LIBRARY USE ONLY

G 3700
324
.04
MAP ROOM