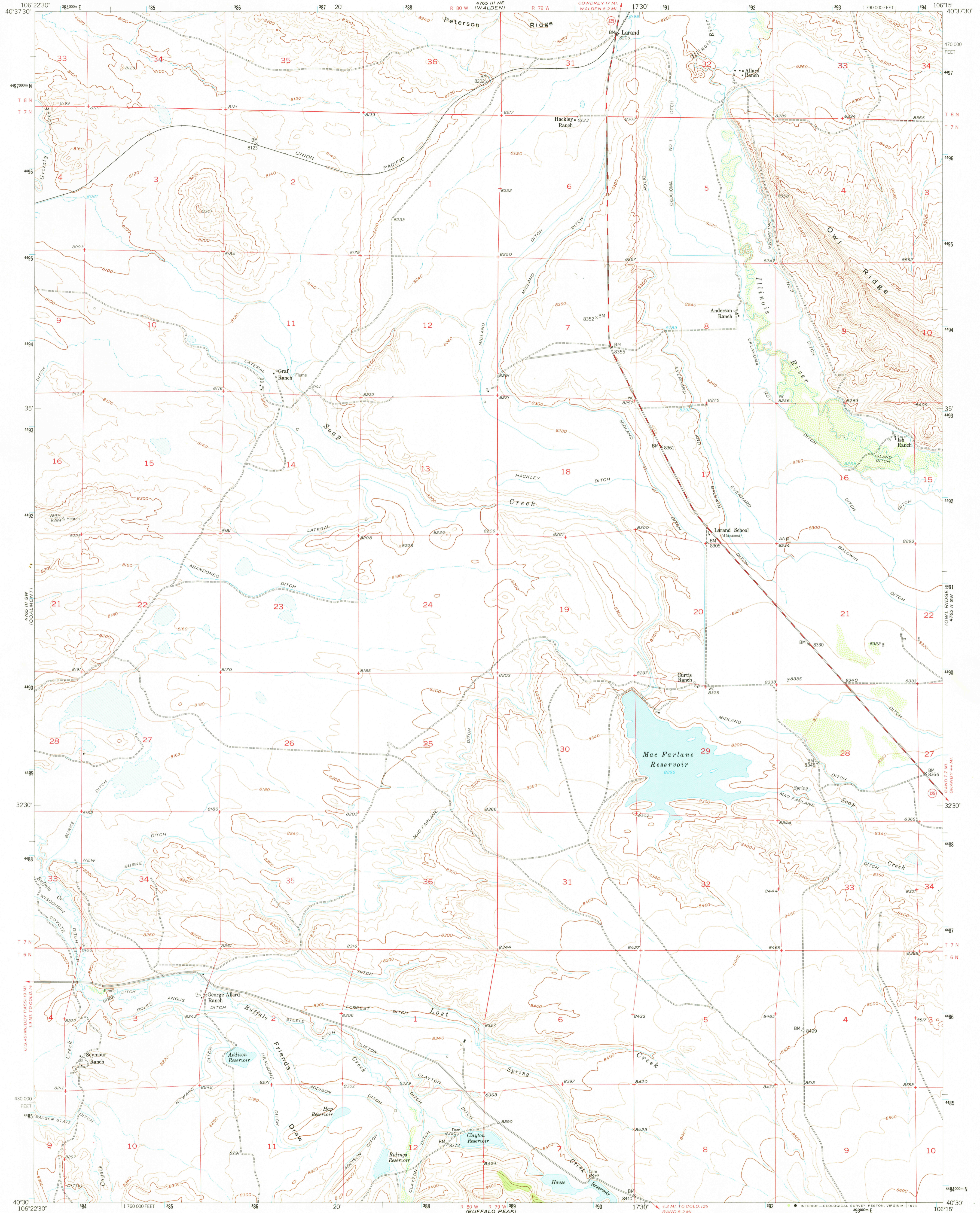

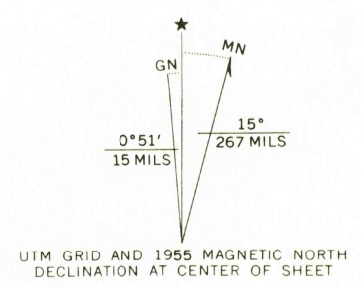


UNITED STATES  
DEPARTMENT OF THE INTERIOR  
GEOLOGICAL SURVEY

MAC FARLANE RESERVOIR QUADRANGLE  
COLORADO-JACKSON CO.  
7.5 MINUTE SERIES (TOPOGRAPHIC)



Mapped, edited, and published by the Geological Survey as part of the Department of the Interior program for the development of the Missouri River Basin Control by USGS and USCGS  
Topography from aerial photographs by multiplex methods and by plane-table surveys 1955. Aerial photographs taken 1952  
Polyconic projection, 1927 North American datum  
10,000-foot grid based on Colorado coordinate system, north zone  
1000-meter Universal Transverse Mercator grid ticks, zone 13, shown in blue



ROAD CLASSIFICATION  
 Medium-duty ——— Light-duty ———  
 Unimproved dirt - - - - -  
 State Route ○

QUADRANGLE LOCATION  
 COLORADO

THIS MAP COMPLIES WITH NATIONAL MAP ACCURACY STANDARDS  
 FOR SALE BY U. S. GEOLOGICAL SURVEY, DENVER, COLORADO 80225, OR RESTON, VIRGINIA 22092  
 A FOLDER DESCRIBING TOPOGRAPHIC MAPS AND SYMBOLS IS AVAILABLE ON REQUEST

MAC FARLANE RESERVOIR, COLO.  
 N4030-W10615/7.5  
 1955  
 AMS 4765 III SE-SERIES V877

MAR 15 1978

2800

USGS  
 Historical File  
 Topographic Division