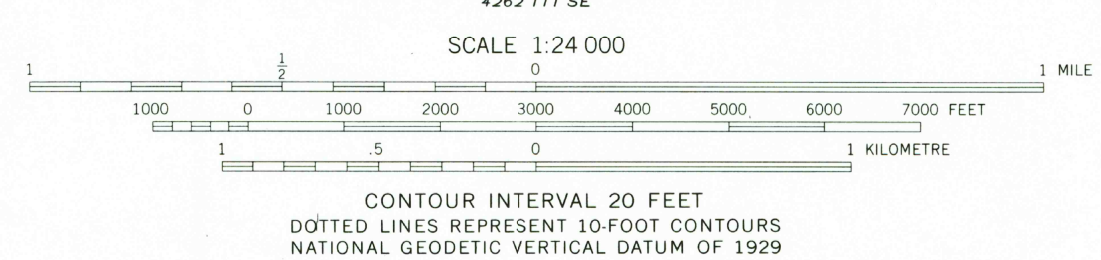
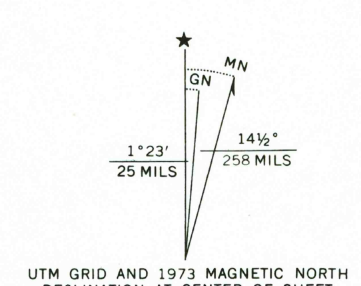



Mapped, edited, and published by the Geological Survey Control by USGS and NOS/NOAA Topography by photogrammetric methods from aerial photographs taken 1958. Field checked 1962 Polyconic projection 1927 North American datum 10,000-foot grid based on Colorado coordinate system, central zone 1000-metre Universal Transverse Mercator grid ticks, zone 12, shown in blue Where omitted, land lines have not been established Fine red dashed lines indicate selected fence and field lines Revisions shown in purple from aerial photographs taken 1973. This information not field checked



ROAD CLASSIFICATION table with symbols for Primary highway, Secondary highway, Light-duty road, and Unimproved road.



THIS MAP COMPLIES WITH NATIONAL MAP ACCURACY STANDARDS FOR SALE BY U.S. GEOLOGICAL SURVEY, P.O. BOX 25286, DENVER, COLORADO 80225 A FOLDER DESCRIBING TOPOGRAPHIC MAPS AND SYMBOLS IS AVAILABLE ON REQUEST

MACK, COLO. N3907.5-W10845/7.5 1962 PHOTOREVISED 1973 AMS 4262 III NE-SERIES V877

RECEIVED OCT 31 1998 USGS NHD HISTORICAL MAP ARCHIVES



UTM GRID AND 1973 MAGNETIC NORTH DECLINATION AT CENTER OF SHEET