

C222  
s24  
U5  
Mack  
1962  
CJ

Mapped, edited, and published by the Geological Survey

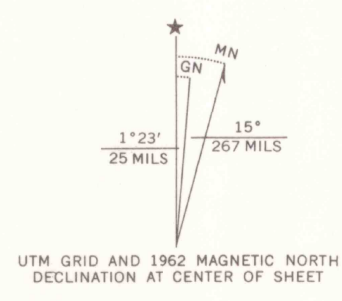
Control by USGS and USCGS

Topography by photogrammetric methods from aerial photographs taken 1958. Field checked 1962


Polyconic projection, 1927 North American datum  
10,000-foot grid based on Colorado coordinate system, central zone  
1000-meter Universal Transverse Mercator grid ticks, zone 12, shown in blue

Where omitted, land lines have not been established

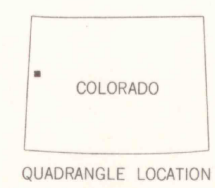
Fine red dashed lines indicate selected fence and field lines



SCALE 1:24,000



CONTOUR INTERVAL 20 FEET  
DOTTED LINES REPRESENT 10-FOOT CONTOURS  
DATUM IS MEAN SEA LEVEL



ROAD CLASSIFICATION

Medium duty ——— Light duty ———

Unimproved dirt ———

U.S. Route

SPECIAL PRINTING  
Contours and woodland symbols omitted

OFFICE COPY  
LIBRARY USE ONLY

MACK, COLO.  
N3907.5-W10845/7.5

1962

AMS 4262 111 NE—SERIES V877



SEP 3 1979  
MAP ROOM  
ARTHUR LAKES LIBRARY

THIS MAP COMPLIES WITH NATIONAL MAP ACCURACY STANDARDS  
FOR SALE BY U.S. GEOLOGICAL SURVEY, DENVER 25, COLORADO OR WASHINGTON 25, D.C.  
A FOLDER DESCRIBING TOPOGRAPHIC MAPS AND SYMBOLS IS AVAILABLE ON REQUEST