

Produced by the United States Geological Survey 1962
 Revision within and adjacent to National Forest System lands
 by USDA Forest Service 2000


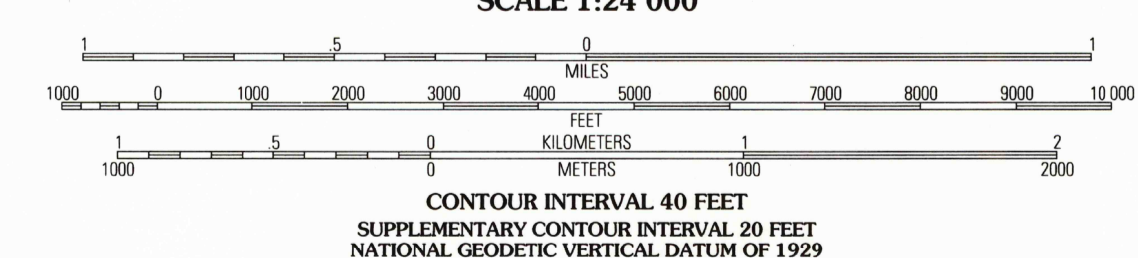
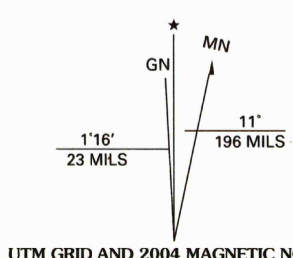
Topography compiled 1957. Planimetry derived from imagery taken 1999
 and other sources. Public Land Survey System and survey control current
 as of 2001. Boundaries current as of 2001

North American Datum of 1927 (NAD 27). Projection and 10 000-foot ticks:
 Colorado coordinate system, north zone (Lambert conformal conic)
 Blue 1000-meter Universal Transverse Mercator ticks, zone 13

North American Datum of 1983 (NAD 83) is shown by dashed corner ticks
 The values of the shift between NAD 27 and NAD 83 for 7.5-minute
 intersections are obtainable from National Geodetic Survey NADCON software

Non-National Forest System lands within the National Forest
 Inholdings may exist in other National or State reservations

This map is not a legal land line or ownership document. Public lands are
 subject to change and leasing, and may have access restrictions; check
 with local offices. Obtain permission before entering private lands



| HIGHWAYS AND ROADS | |
|---|----|
| Interstate | 1 |
| U. S. | 2 |
| State | 3 |
| County | 4 |
| National Forest, suitable for passenger cars | 5 |
| National Forest, suitable for high clearance vehicles | 6 |
| National Forest Trail | 7 |
| Primary highway | 8 |
| Secondary highway | 9 |
| Light-duty road | 10 |
| Composition: | |
| Unspecified | 11 |
| Paved | 12 |
| Gravel | 13 |
| Dirt | 14 |
| Unimproved; 4 wheel drive | 15 |
| Trail | 16 |
| Gate; Barrier | 17 |

| | | | |
|---|---|---------------------|--------------|
| 1 | 2 | 3 | 1 Pilot Knob |
| 4 | 5 | 2 Clark | 3 Floyd Peak |
| 6 | 7 | 4 Wolf Mountain | 5 Rocky Peak |
| 8 | 8 | 6 Milner | 7 Cow Creek |
| | | 8 Steamboat Springs | |

THIS MAP COMPLIES WITH NATIONAL MAP ACCURACY STANDARDS
 FOR SALE BY U.S. GEOLOGICAL SURVEY, P.O. BOX 25286, DENVER, COLORADO 80225
 A FOLDER DESCRIBING TOPOGRAPHIC MAPS AND SYMBOLS IS AVAILABLE ON REQUEST

MAD CREEK, CO
 2000 APR 2 1 2005
 40106-ES-TF-024
 NIMA 4665 III SW-SERIES V877

USGS Library
 Reston, VA.
 Topo Archive

