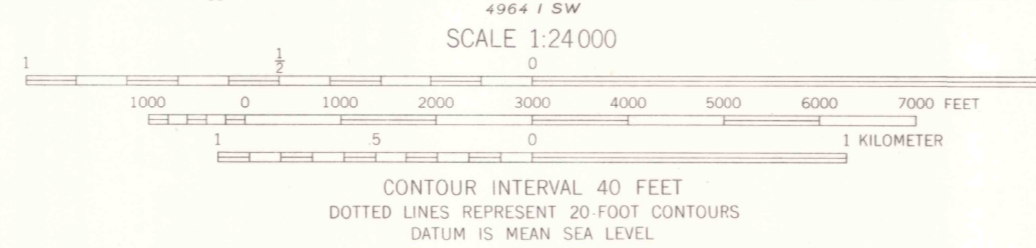
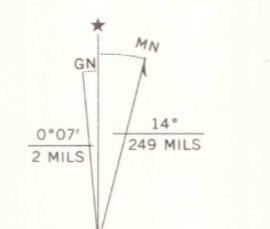


Mapped, edited, and published by the Geological Survey

Control by USGS and US&GS  
Topography by photogrammetric methods from aerial  
photographs taken 1958. Field checked 1962

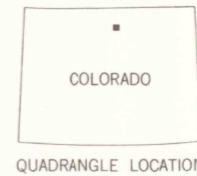
Polynomial projection. 1927 North American datum  
10,000-foot grid based on Colorado coordinate system, north zone  
1000 meter Universal Transverse Mercator grid ticks,  
zone 13, shown in blue

Fine red dashed lines indicate selected fence lines



CONTOUR INTERVAL 40 FEET  
DOTTED LINES REPRESENT 20 FOOT CONTOURS  
DATUM IS MEAN SEA LEVEL

ROAD CLASSIFICATION  
Medium-duty ——— Light-duty ———  
Unimproved dirt ——— U.S. Route



MASONVILLE, COLO.  
NW/4 LOVELAND 15 QUADRANGLE  
N4022.5 - W10507.5/7.5

1962

AMS 4964 1 NW - SERIES V877

THIS MAP COMPLIES WITH NATIONAL MAP ACCURACY STANDARDS  
FOR SALE BY U.S. GEOLOGICAL SURVEY, DENVER, COLORADO 80225, OR WASHINGTON, D.C. 20242  
A FOLDER DESCRIBING TOPOGRAPHIC MAPS AND SYMBOLS IS AVAILABLE ON REQUEST

NOV 6 - 2006

G 3700  
624  
.G4  
MAP ROOM