

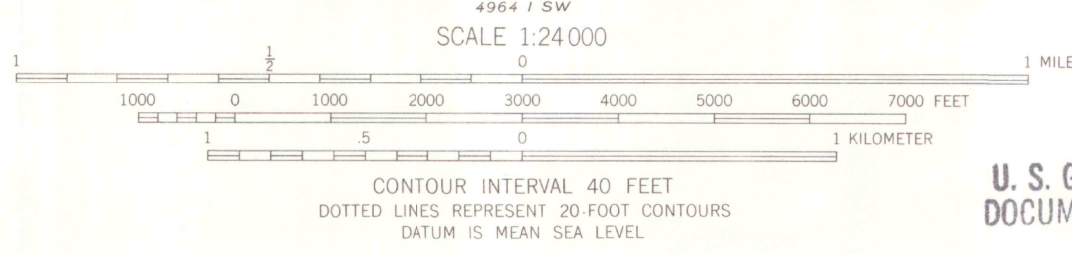
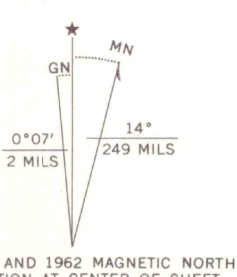
Mapped, edited, and published by the Geological Survey

Control by USGS and USC&GS

Topography by photogrammetric methods from aerial photographs taken 1958. Field checked 1962

Polyconic projection. 1927 North American datum. 10,000-foot grid based on Colorado coordinate system, north zone. 1000-meter Universal Transverse Mercator grid ticks, zone 13, shown in blue.

Fine red dashed lines indicate selected fence lines

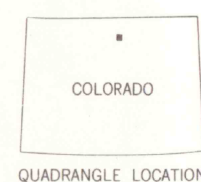


CONTOUR INTERVAL 40 FEET
DOTTED LINES REPRESENT 20 FOOT CONTOURS
DATUM IS MEAN SEA LEVEL

U. S. GOV'T
DOCUMENTS

AUG 20 '64

ARTHUR LAKES LIBRARY
COLORADO SCHOOL OF MINES
1400 S. CAMPUS AVENUE
DENVER, COLORADO



ROAD CLASSIFICATION

Medium-duty ——— Light-duty ———
Unimproved dirt ——— U.S. Route ———

MASONVILLE, COLO.
NW/4 LOVELAND IS QUADRANGLE
N4022.5-W10507.5/7.5

1962

AMS 4964 I NW-SERIES V877

OFFICE COPY