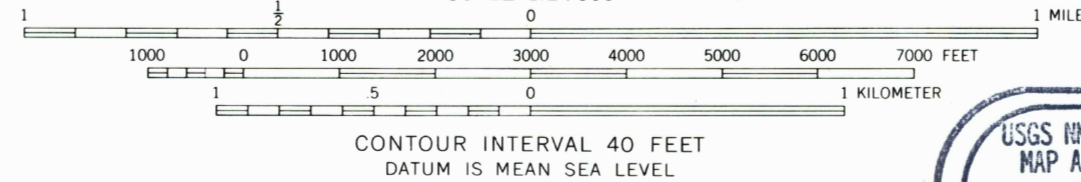
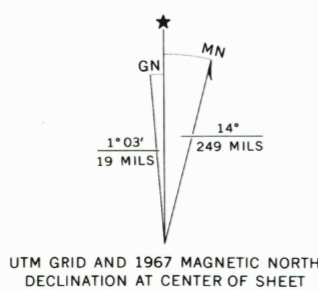
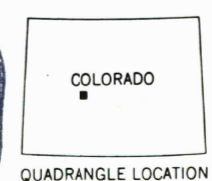


Mapped, edited, and published by the Geological Survey
Control by USGS and USC&GS
Topography by photogrammetric methods from aerial
photographs taken 1964. Field checked 1967
Polyconic projection. 1927 North American datum
10,000-foot grid based on Colorado coordinate system,
central zone
1000-meter Universal Transverse Mercator grid ticks,
zone 13, shown in blue
Certain land lines are omitted because of insufficient data



USGS AND HISTORICAL
MAP ARCHIVES
SEP 18 1996
REC'D FILE COPY



ROAD CLASSIFICATION
Light-duty Unimproved dirt

MATCHLESS MOUNTAIN, COLO.
SW/4 TAYLOR PARK 15' QUADRANGLE
N3845-W10637.5/7.5
1967
AMS 4661 1 SW-SERIES V877

THIS MAP COMPLIES WITH NATIONAL MAP ACCURACY STANDARDS
FOR SALE BY U.S. GEOLOGICAL SURVEY
DENVER, COLORADO 80225, OR RESTON, VIRGINIA 22092
A FOLDER DESCRIBING TOPOGRAPHIC MAPS AND SYMBOLS IS AVAILABLE ON REQUEST

