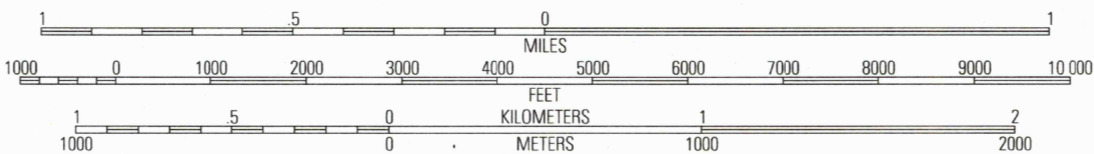
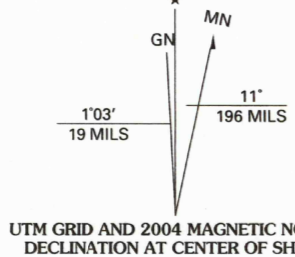


Produced by the United States Geological Survey 1967 Revision by USDA Forest Service 2001 Topography compiled 1964. Planimetry derived from imagery taken 1999 and other sources. Public Land Survey System and survey control current as of 2002. Boundaries current as of 2002. North American Datum of 1927 (NAD 27). Projection and 10 000-foot ticks: Colorado coordinate system, central zone (Lambert conformal conic) Blue 1000-meter Universal Transverse Mercator ticks, zone 13 North American Datum of 1983 (NAD 83) is shown by dashed corner ticks The values of the shift between NAD 27 and NAD 83 for 7.5-minute intersections are obtainable from National Geodetic Survey NADCON software Non-National Forest System lands within the National Forest Inholdings may exist in other National or State reservations This map is not a legal land line or ownership document. Public lands are subject to change and leasing, and may have access restrictions; check with local offices. Obtain permission before entering private lands Unserved land net is not official



SCALE 1:24 000 CONTOUR INTERVAL 40 FEET NATIONAL GEODETIC VERTICAL DATUM OF 1929 TO CONVERT FROM FEET TO METERS, MULTIPLY BY 0.3048

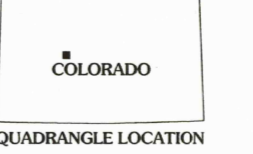


Table with 8 columns and 2 rows listing landmarks: 1 Pearl Pass, 2 Italian Creek, 3 Pleasant, 4 Crown Mountain, 5 Taylor Park Reservoir, 6 Almont, 7 Crystal Creek, 8 Fairview Peak

Legend for highways and roads, including Interstate, U.S., State, County, National Forest, and National Forest Trail symbols. Includes a table for road composition: Unimproved, 4 wheel drive, Trail, Gate, Barrier.

THIS MAP COMPLIES WITH NATIONAL MAP ACCURACY STANDARDS FOR SALE BY U.S. GEOLOGICAL SURVEY, P.O. BOX 25286, DENVER, COLORADO 80225 A FOLDER DESCRIBING TOPOGRAPHIC MAPS AND SYMBOLS IS AVAILABLE ON REQUEST

APR 21 2005 2001 38106-G6-TF-024 NIMA 4661 1SW-SERIES V877



USGS Library Reston, VA Topo Archive

