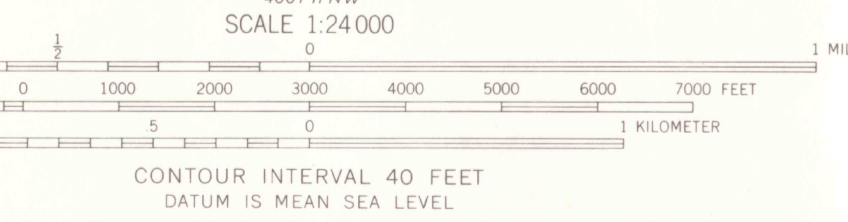

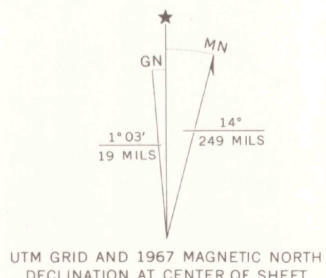


Mapped, edited, and published by the Geological Survey
Control by USGS and USC&GS
Topography by photogrammetric methods from aerial
photographs taken 1964. Field checked 1967
Polyconic projection. 1927 North American datum
10,000-foot grid based on Colorado coordinate system,
central zone
1000-meter Universal Transverse Mercator grid ticks,
zone 13, shown in blue
Certain land lines are omitted because of insufficient data



ROAD CLASSIFICATION
Light-duty ————— Unimproved dirt - - - - -

MATCHLESS MOUNTAIN, COLO.
SW/4 TAYLOR PARK 15' QUADRANGLE
N3845-W10637.5/7.5

MAR 06 2006

1967

AMS 4661 1 SW—SERIES V877

THIS MAP COMPLIES WITH NATIONAL MAP ACCURACY STANDARDS
FOR SALE BY U.S. GEOLOGICAL SURVEY, DENVER, COLORADO 80225, OR WASHINGTON, D. C. 20242
A FOLDER DESCRIBING TOPOGRAPHIC MAPS AND SYMBOLS IS AVAILABLE ON REQUEST

BRANNER EARTH SCIENCES LIBRARY

OFFICE COPY
LIBRARY USE ONLY

ARTHUR LAKES
COLORADO STATE UNIVERSITY

G 3700
\$24
.G4
MAP ROOM