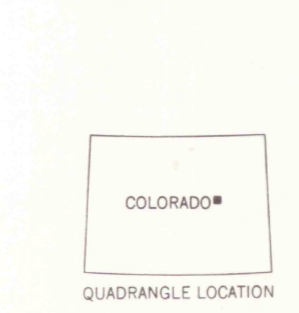
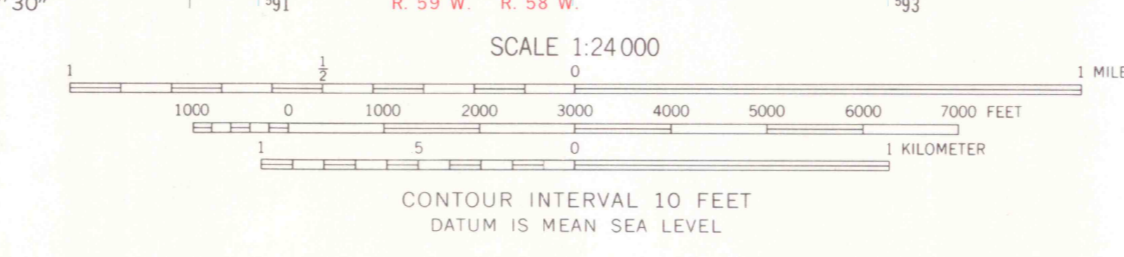
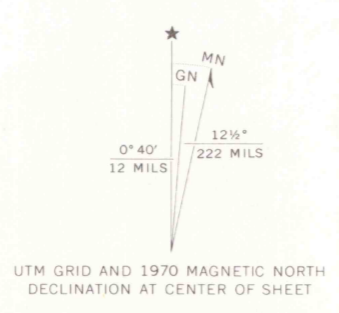


Mapped, edited, and published by the Geological Survey
Control by USGS and USC&GS
Topography by photogrammetric methods from aerial
photographs taken 1968. Field checked 1970.
Polyconic projection. 1927 North American datum
10,000-foot grid based on Colorado coordinate system,
central zone
1000-meter Universal Transverse Mercator grid ticks,
zone 13, shown in blue
Fine red dashed lines indicate selected fence lines



ROAD CLASSIFICATION
 Primary highway, hard surface ———
 Secondary highway, hard surface ———
 Unimproved road ———
 Interstate Route ———
 U. S. Route ———
 State Route ———

THIS MAP COMPLIES WITH NATIONAL MAP ACCURACY STANDARDS
 FOR SALE BY U. S. GEOLOGICAL SURVEY, DENVER, COLORADO 80225, OR WASHINGTON, D. C. 20242
 A FOLDER DESCRIBING TOPOGRAPHIC MAPS AND SYMBOLS IS AVAILABLE ON REQUEST



LIBRARY
 COLORADO SCHOOL OF MINES
 GOLDEN, COLORADO
 MATHESON SW, COLO.
 N3900-W10352.5/7.5
 1970
 AMS 5262 III SW—SERIES V877

OFFICE COPY
 LIBRARY USE ONLY
 G 3701
 C222
 S24
 U5
 C.2