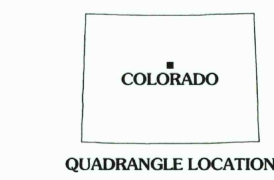
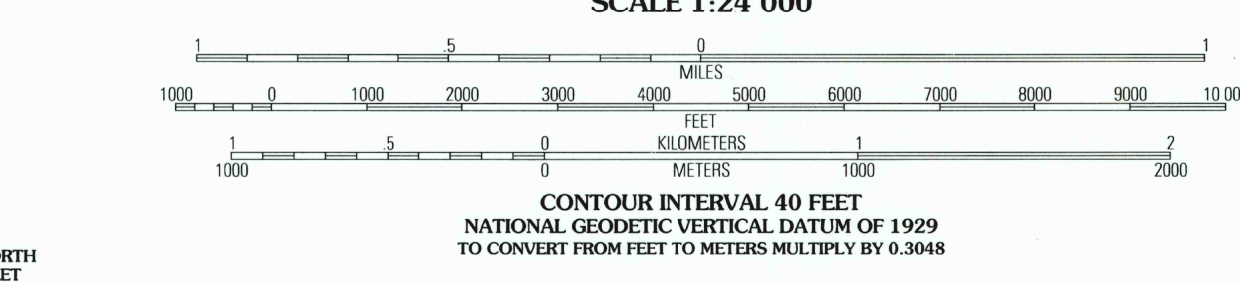
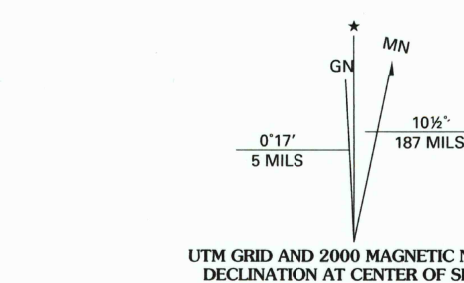




RECEIVED
AUG 31 2001
HISTORICAL MAP ARCHIVES



Produced by the United States Geological Survey 1984
Revision by USDA Forest Service 1994
Topography compiled 1953. Planimetry derived from imagery taken 1995 and other sources. Public Land Survey System and survey control current as of 1996.
North American Datum of 1927 (NAD 27). Projection and 10 000-foot ticks: Colorado coordinate system, central zone (Lambert conformal conic). Blue 1000-meter Universal Transverse Mercator ticks, zone 13.
North American Datum of 1983 (NAD 83) is shown by dashed corner ticks. The values of the shift between NAD 27 and NAD 83 for 7.5-minute intersections are obtainable from National Geographic Survey NADCON software.
Non-National Forest System lands within the National Forest. Inholdings may exist in other National or State reservations.
This map is not a legal land line or ownership document. Public lands are subject to change and leasing, and may have access restrictions; check with local offices. Obtain permission before entering private lands.



Interstate	1	2	3	1 Topaz Mountain
U. S.	4	5	6	2 Windy Peak
State	7	8	9	3 Green Mountain
County	10	11	12	4 Fernan Peak
National Forest, suitable for passenger cars	13	14	15	5 Cheesman Lake
National Forest, suitable for high clearance vehicles	16	17	18	6 Glenhar
National Forest Trail	19	20	21	7 Tarryall
	22	23	24	8 Hackett Mountain

Primary highway
 Secondary highway
 Light-duty road
 Composition: Unspecified...
 Paved
 Gravel
 Dirt
 Unimproved; 4 wheel drive
 Trail
 Gate; Barrier

MC CURDY MOUNTAIN, CO
1994
NIMA 4962 III NW - SERIES V877

THIS MAP COMPLIES WITH NATIONAL MAP ACCURACY STANDARDS
FOR SALE BY U.S. GEOLOGICAL SURVEY, P.O. BOX 25286, DENVER, COLORADO 80225
A FOLDER DESCRIBING TOPOGRAPHIC MAPS AND SYMBOLS IS AVAILABLE ON REQUEST

