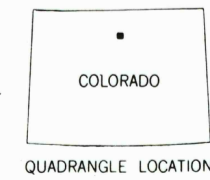
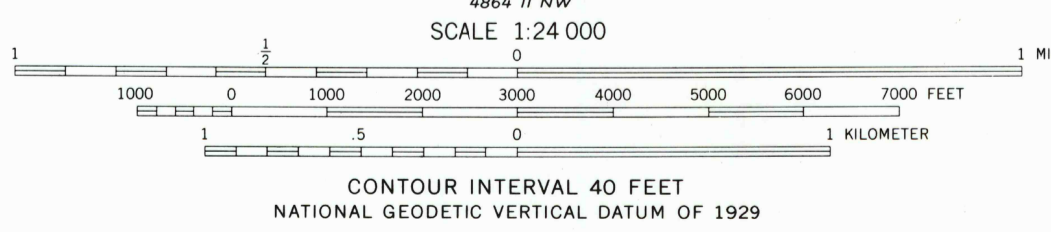
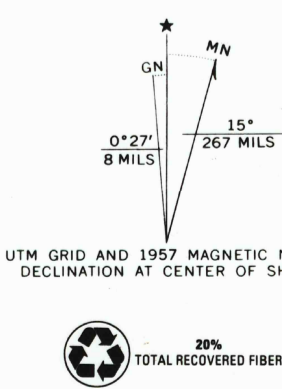


RECEIVED

SEP 3 0 2002

HISTORICAL MAP ARCHIVES

Mapped, edited, and published by the Geological Survey as part of the Department of Interior program for the development of the Missouri River Basin Control by USGS and NOS/NOAA. Compiled from aerial photographs taken 1953. Field checked 1957. North American Datum of 1927 (NAD 27). Projection and 10,000-foot grid ticks: Colorado Coordinate System, north zone (Lambert Conformal Conic). 1000-meter Universal Transverse Mercator grid ticks, zone 13, shown in blue. The difference between NAD 27 and North American Datum of 1983 (NAD 83) for 7.5 minute intersections is given in USGS Bulletin 1875. The NAD 83 is shown by dashed corner ticks. Land lines omitted except in T. 5 N. R. 73 W. and in part of T. 5 N. R. 74 W. because of insufficient data. Unchecked elevations are shown in brown.



ROAD CLASSIFICATION Medium-duty Light-duty

MC HENRYS PEAK, COLO. 40105-C6-TF-024

THIS MAP COMPLIES WITH MAP ACCURACY STANDARDS FOR SALE BY U.S. GEOLOGICAL SURVEY, P.O. BOX 25286, DENVER, COLORADO 80225 A FOLDER DESCRIBING TOPOGRAPHIC MAPS AND SYMBOLS IS AVAILABLE ON REQUEST

1957 DMA 4864 1 SW-SERIES V877

ISBN 0-607-12351-6 9 780607 123517