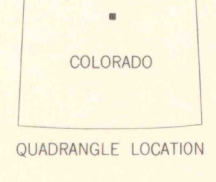
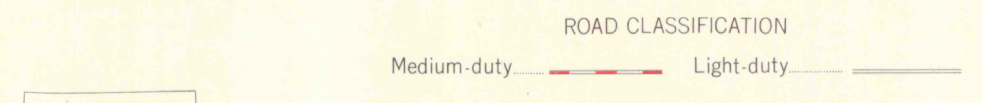
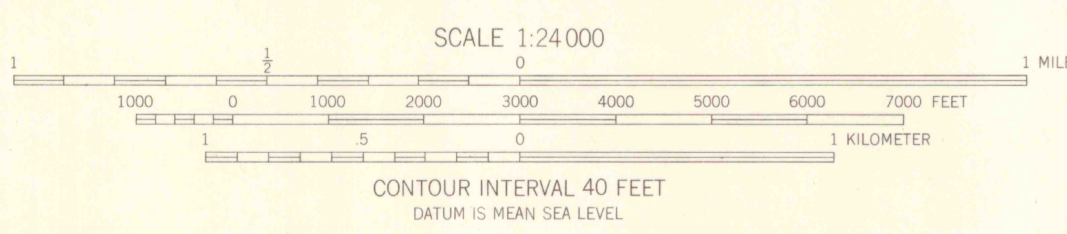
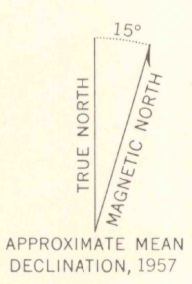




Mapped, edited, and published by the Geological Survey as part of the Department of the Interior program for the development of the Missouri River Basin Control by USGS and USC&GS
Topography from aerial photographs by photogrammetric methods
Aerial photographs taken 1953. Field check 1957
Polyconic projection. 1927 North American datum
10,000-foot grid based on Colorado coordinate system, north zone
1000 meter Universal Transverse Mercator grid ticks, zone 13, shown in blue
Land lines omitted except in T. 5 N. - R. 73 W. and in part of T. 5 N. - R. 74 W. because of insufficient data
Unchecked elevations are shown in brown



SEP 3 1979
MAP ROOM
ARTHUR LAKES LIBRARY



THIS MAP COMPLIES WITH NATIONAL MAP ACCURACY STANDARDS
FOR SALE BY U.S. GEOLOGICAL SURVEY, DENVER 25, COLORADO OR WASHINGTON 25, D.C.
A FOLDER DESCRIBING TOPOGRAPHIC MAPS AND SYMBOLS IS AVAILABLE ON REQUEST

MC HENRYS PEAK, COLO.
N4015-W10537.5/7.5
1957

LIBRARY USE ONLY

OFFICE COPY