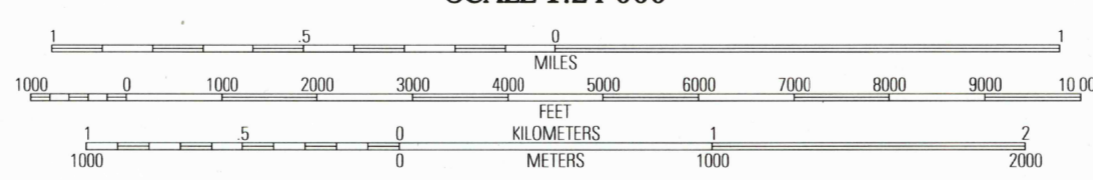



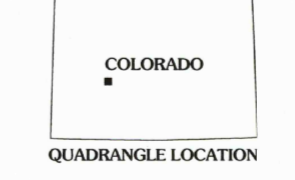
Produced by the United States Geological Survey 1973 Revision within and adjacent to National Forest System lands by USDA Forest Service 2001

Topography compiled 1950. Planimetry derived from imagery taken 1999 and other sources. Public Land Survey System and survey control current as of 2002. Boundaries current as of 2002. North American Datum of 1927 (NAD 27). Projection and 10 000-foot ticks: Colorado coordinate system, central zone (Lambert conformal conic) Blue 1000-meter Universal Transverse Mercator ticks, zone 13 North American Datum of 1983 (NAD 83) is shown by dashed corner ticks The values of the shift between NAD 27 and NAD 83 for 7.5-minute intersections are obtainable from National Geodetic Survey NADCON software

Non-National Forest System lands within the National Forest Inholdings may exist in other National or State reservations This map is not a legal land line or ownership document. Public lands are subject to change and leasing, and may have access restrictions; check with local offices. Obtain permission before entering private lands



CONTOUR INTERVAL 40 FEET SUPPLEMENTARY CONTOUR INTERVAL 20 FEET NATIONAL GEODETIC VERTICAL DATUM OF 1929 TO CONVERT FROM FEET TO METERS, MULTIPLY BY 0.3048



ADJOINING 7.5' QUADRANGLES

| | | | |
|---|---|---|--------------------|
| 1 | 2 | 3 | 1 West Elk Peak |
| | | | 2 Squirrel Creek |
| | | | 3 Flat Top |
| 4 | | 5 | 4 West Elk Peak SW |
| | | | 5 Gunnison |
| | | | 6 Carpenter Ridge |
| | | | 7 Big Mesa |
| | | | 8 Iris NW |
| 6 | 7 | 8 | |

HIGHWAYS AND ROADS

| | | | |
|---|-----|---------------------------|---|
| Interstate | 5 | Primary highway | — |
| U. S. | 161 | Secondary highway | — |
| State | 161 | Light-duty road | — |
| County | 161 | Composition: Unspecified | — |
| National Forest, suitable for passenger cars | 161 | Paved | — |
| National Forest, suitable for high clearance vehicles | 161 | Gravel | — |
| National Forest Trail | 384 | Dirt | — |
| | | Unimproved; 4 wheel drive | — |
| | | Trail | — |
| | | Gate; Barrier | — |

MC INTOSH MOUNTAIN, CO 2001

APR 2 2003 38107-E1-TF-024 NIMA 4561 II SE-SERIES V877

USGS Library Reston, VA. Topo Archive



3 1818 00603829 2