



WEST ELK PEAK

WEST ELK PEAK

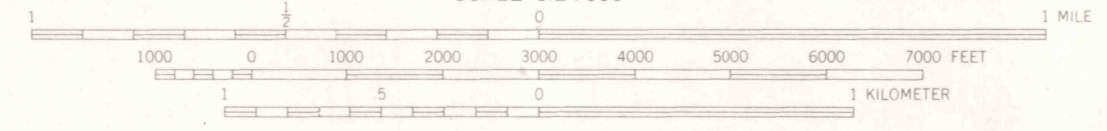
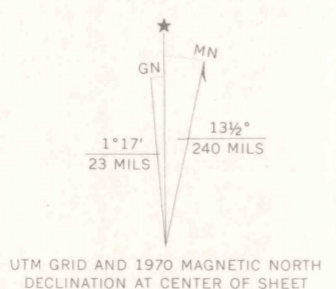
T. 50 N.
T. 49 N.

T. 50 N.
T. 49 N.

38°30'

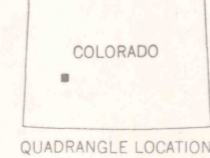
38°30'

Mapped, edited, and published by the Geological Survey
Control by USGS and USC&GS
Topography by photogrammetric methods from aerial
photographs taken 1950. Field check 1954
Polyconic projection. 1927 North American datum
10,000-foot grid based on Colorado coordinate system,
central zone
1,000-meter Universal Transverse Mercator grid ticks,
zone 13, shown in blue
Dashed land lines indicate approximate locations
Certain land lines are omitted in T. 50 N.-R. 2 W.
because of insufficient data
Revisions shown in purple compiled from aerial photographs
taken 1970. This information not field checked



CONTOUR INTERVAL 40 FEET
DASHED LINES REPRESENT 20-FOOT CONTOURS
DATUM IS MEAN SEA LEVEL

THIS MAP COMPLIES WITH NATIONAL MAP ACCURACY STANDARDS
FOR SALE BY U. S. GEOLOGICAL SURVEY, DENVER, COLORADO 80225, OR WASHINGTON, D. C. 20242
A FOLDER DESCRIBING TOPOGRAPHIC MAPS AND SYMBOLS IS AVAILABLE ON REQUEST



ROAD CLASSIFICATION
Medium-duty ——— Light-duty ———
Unimproved dirt - - - - -
U.S. Route

MC INTOSH MOUNTAIN, COLO.
N3830-W10700/7.5
1954
PHOTOREVISED 1970
AMS 4561 II SE-SERIES V877



JUN 1995

OFFICE COPY

G 3701
C222
S24
US