

Produced by the United States Geological Survey 1973
Revision within and adjacent to National Forest System lands
by USDA Forest Service 2000

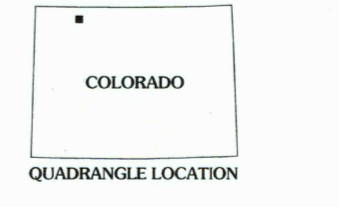
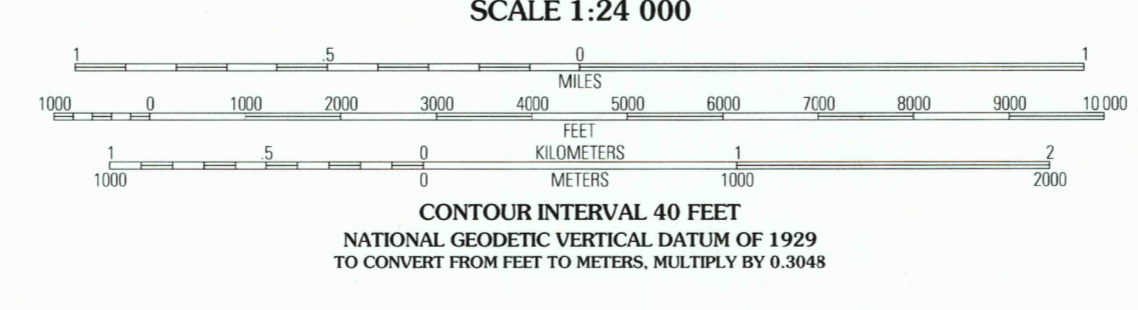

Topography compiled 1970. Planimetry derived from imagery taken 1999 and other sources. Public Land Survey System and survey control current as of 2001. Boundaries current as of 2001.

North American Datum of 1927 (NAD 27). Projection and 10 000-foot ticks: Colorado coordinate system, north zone (Lambert conformal conic); Blue 1000-meter Universal Transverse Mercator ticks, zone 13

North American Datum of 1983 (NAD 83) is shown by dashed corner ticks. The values of the shift between NAD 27 and NAD 83 for 7.5-minute intersections are obtainable from National Geodetic Survey NADCON software.

Non-National Forest System lands within the National Forest. Inholdings may exist in other National or State reservations.

This map is not a legal land line or ownership document. Public lands are subject to change and leasing, and may have access restrictions; check with local offices. Obtain permission before entering private lands.



1	2	3	1 Fortification
4	5	4	2 Freeman Reservoir
6	7	5	3 Back Point
		6	4 Craig NE
		7	5 Slide Mountain
		8	6 Craig
			7 Ralph White Lake
			8 Rock Spring Gulch

ADJOINING 7.5' QUADRANGLES

HIGHWAYS AND ROADS

Interstate	Primary highway
U. S.	Secondary highway
State	Light-duty road
County	Composition: Unspecified
National Forest, suitable for passenger cars	Paved
National Forest, suitable for high clearance vehicles	Gravel
National Forest Trail	Dirt
		Unimproved; 4 wheel drive
		Trail
		Gate; Barrier

USGS Library
Reston, VA.
Topo Archive



MCINTURF MESA, CO
2000
40107-F4-TF-024
NIMA 4565 III NW-SERIES V877

APR 21 2009