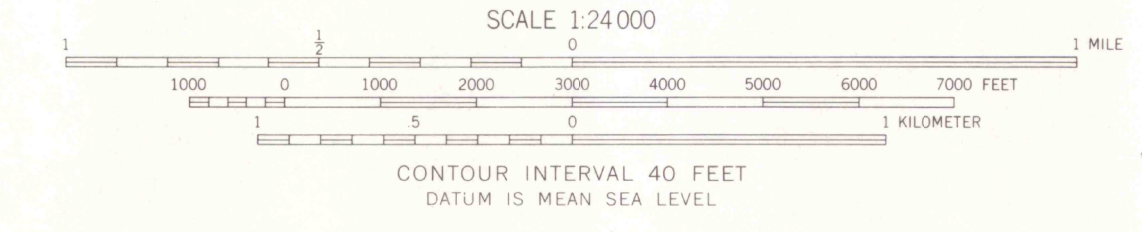
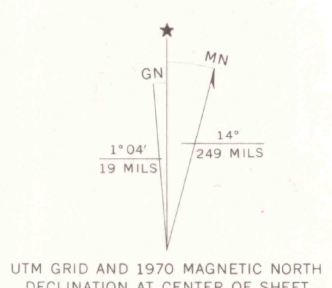



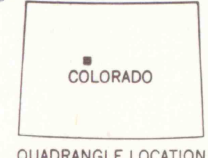


Mapped, edited, and published by the Geological Survey  
Control by USGS, USC&GS, and U. S. Bureau of Reclamation  
Topography by photogrammetric methods from aerial  
photographs taken 1968. Field checked 1970  
Polyconic projection, 1927 North American datum  
10,000-foot grid based on Colorado coordinate system,  
central zone  
1000-meter Universal Transverse Mercator grid ticks,  
zone 13, shown in blue  
Fine red dashed lines indicate selected fence lines  
Certain land lines are omitted because  
of insufficient data



OFFICE COPY  
LIBRARY USE ONLY

ROAD CLASSIFICATION	
Primary highway, hard surface	Light-duty road, hard or improved surface
Secondary highway, hard surface	Unimproved road
Interstate Route	U. S. Route
	State Route



MEREDITH, COLO.  
N3915-W10637.5/7.5  
1970  
AMS 4662 I SW - SERIES V877

JUL 0 6 2000

MAP HOUSE  
ARTHUR LAKES LIBRARY  
COLORADO SCHOOL OF MINES

G37 00  
\$24  
.64

G3700s  
C1

THIS MAP COMPLIES WITH NATIONAL MAP ACCURACY STANDARDS  
FOR SALE BY U. S. GEOLOGICAL SURVEY, DENVER, COLORADO 80225, OR WASHINGTON, D. C. 20242  
A FOLDER DESCRIBING TOPOGRAPHIC MAPS AND SYMBOLS IS AVAILABLE ON REQUEST