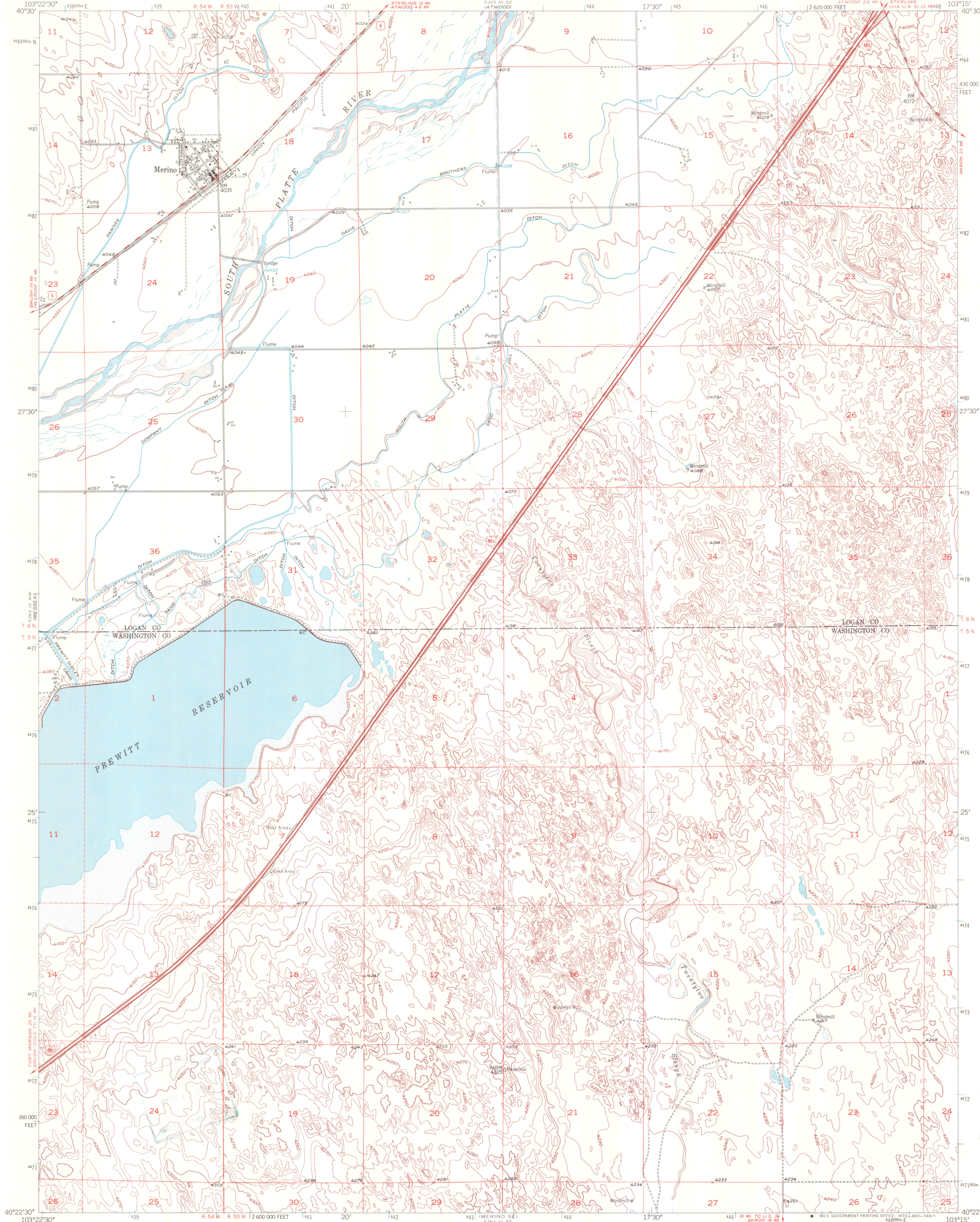


UNITED STATES  
DEPARTMENT OF THE INTERIOR  
GEOLOGICAL SURVEY

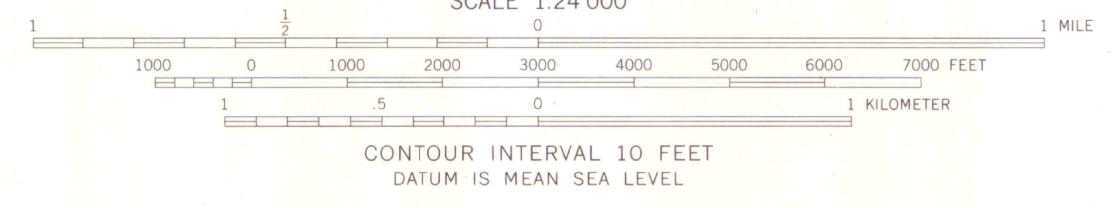
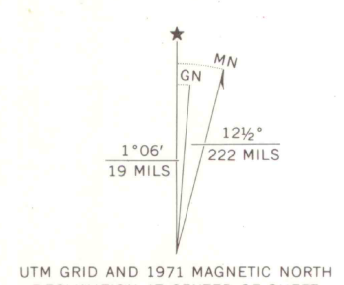
MERINO QUADRANGLE  
COLORADO  
7.5 MINUTE SERIES (TOPOGRAPHIC)



Mapped, edited, and published by the Geological Survey as part of the Department of the Interior program for the development of the Missouri River Basin Control by USGS and USC&GS

Topography from aerial photographs by multiplex methods and by planetable surveys 1951. Aerial photographs taken 1948 Limited revision 1971.

Polyconic projection. 1927 North American datum 10,000-foot grid based on Colorado coordinate system, north zone 1000-meter Universal Transverse Mercator grid ticks, zone 13, shown in blue



ROAD CLASSIFICATION

Primary highway, hard surface	Light-duty road, hard or improved surface
Secondary highway, hard surface	Unimproved road
Interstate Route	U. S. Route
	State Route

Department of Geography and Geology  
QUADRANGLE LOCATION Southwest 1/4 Sec. 24, T. 5 N., R. 54 W., Sp. 11, Missou. 6, U2

MERINO, COLO.  
N4022.5-W10315/7.5

1951  
LIMITED REVISION 1971  
AMS 5364 IV NE-SERIES V877

NOV 26 2003

G-43010 / M462124 / #19.2113/1951