

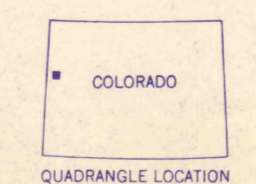
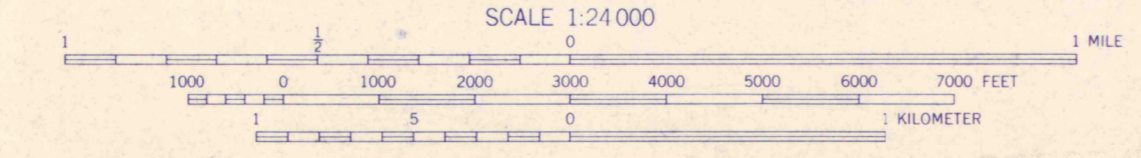

UNITED STATES
DEPARTMENT OF THE INTERIOR
GEOLOGICAL SURVEY

ADVANCE PROOF
SUBJECT TO CORRECTION
SCALE 1:24,000
F

MIDDLE DRY FORK QUADRANGLE
COLORADO—GARFIELD CO.
7.5 MINUTE SERIES (TOPOGRAPHIC)



Mapped, edited, and published by the Geological Survey
Control by USGS and USC&GS
Topography by photogrammetric methods from aerial
photographs taken 1967. Field checked 1968
Polyconic projection. 1927 North American datum.
10,000-foot grid based on Colorado coordinate system,
central zone.
1000-meter Universal Transverse Mercator grid ticks,
zone 12, shown in blue
Certain land lines are omitted because of insufficient data



ROAD CLASSIFICATION
Unimproved road, fair or dry weather

MIDDLE DRY FORK, COLO.
N3922.5-W10830.7.5

THIS MAP COMPLIES WITH NATIONAL MAP ACCURACY STANDARDS
FOR SALE BY U.S. GEOLOGICAL SURVEY, DENVER, COLORADO 80225, OR WASHINGTON, D.C. 20242
A FOLDER DESCRIBING TOPOGRAPHIC MAPS AND SYMBOLS IS AVAILABLE ON REQUEST

NOTE
AMS 4262 1 NE—SERIES V877

Formerly
United States N.E. Colo.
MM A-4 Juanita
(K) WC
C. 20