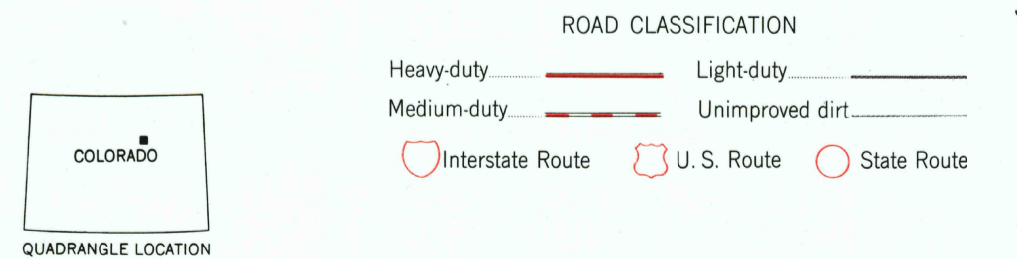
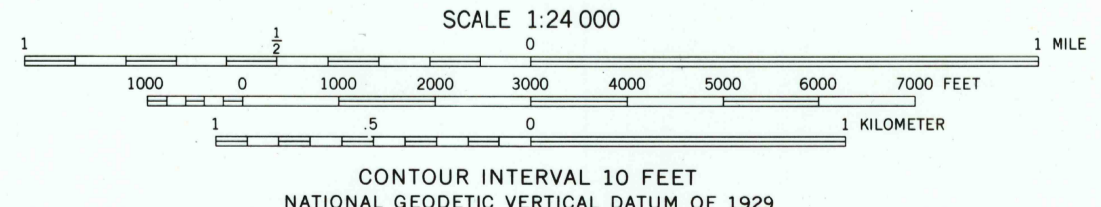
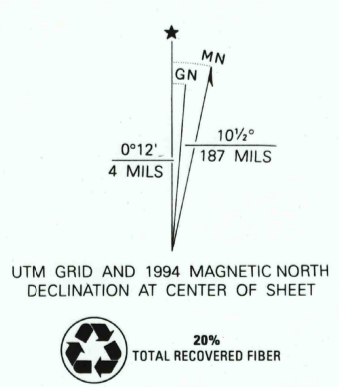


Produced by the United States Geological Survey Control by USGS and NOS/NOAA. Compiled from aerial photographs taken 1954 and 1955. Revised from aerial photographs taken 1988 and other sources. Field checked 1996. Map edited 1994. Contours and land elevations have not been revised and may conflict with other content.



MILE HIGH LAKES, CO 39104-H6-TF-024 1966 REVISED 1994 DMA 5063 1 NW-SERIES V877

THIS MAP COMPLIES WITH NATIONAL MAP ACCURACY STANDARDS FOR SALE BY U.S. GEOLOGICAL SURVEY, P.O. BOX 25286, DENVER, COLORADO 80225 A FOLDER DESCRIBING TOPOGRAPHIC MAPS AND SYMBOLS IS AVAILABLE ON REQUEST

RECEIVED SEP 30 2000 USGS NWFO HISTORICAL MAP ARCHIVES

