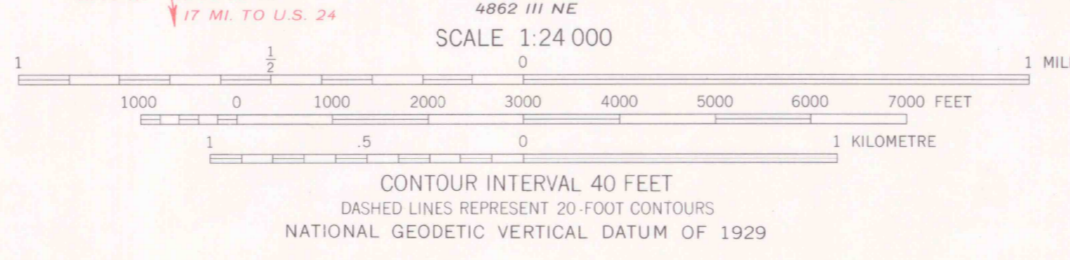
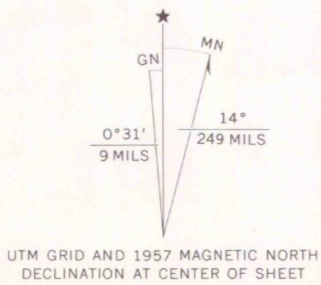
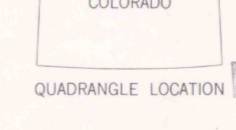


Mapped, edited, and published by the Geological Survey as part of the Department of the Interior program for the development of the Missouri River Basin
Control by USGS and USC&GS
Topography from aerial photographs by photogrammetric methods
Aerial photographs taken 1953. Field check 1957
Polyconic projection. 1927 North American datum
10,000-foot grid based on Colorado coordinate system, central zone
1000-metre Universal Transverse Mercator grid ticks, zone 13, shown in blue
Dashed land lines indicate approximate locations



ROAD CLASSIFICATION

Medium-duty	Light-duty
Unimproved dirt	U.S. Route



OFFICE COPY
LIBRARY USE ONLY

MILLIGAN LAKES, COLO.
SE/4 COMO 13 QUADRANGLE
N3915-W10545/7.5
1957
AMS 4862 IV SE-SERIES V877



MAY 27 1994
MAP ROOM
ARTHUR LAKES LIBRARY

G 3700
s24
G
3701
C222
s24
U5
U5
U5