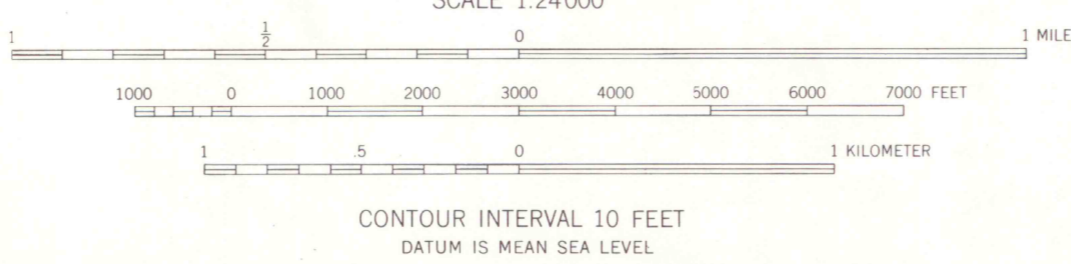
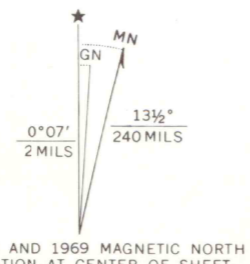


Mapped, edited, and published by the Geological Survey as part of the Department of the Interior program for the development of the Missouri River Basin Control by USGS and USC&GS

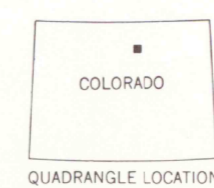
Culture and drainage in part compiled from aerial photographs taken October 1948 and June, July and September 1949. Topography by plane-table methods 1950

Polyconic projection. 1927 North American datum. 10,000-foot grid based on Colorado coordinate system, north zone. 1000-meter Universal Transverse Mercator grid ticks, zone 13, shown in blue.

Revisions shown in purple compiled from aerial photographs taken 1969. This information not field checked.



CONTOUR INTERVAL 10 FEET
DATUM IS MEAN SEA LEVEL



ROAD CLASSIFICATION
Heavy-duty ——— Light-duty ———
Unimproved dirt - - - - -
U.S. Route ——— State Route ———

MILLIKEN, COLO.
N4015-W10445/7.5

1950
PHOTOREVISED 1969
AMS 5064 IV SE-SERIES V877

OFFICE COPY
LIBRARY USE ONLY