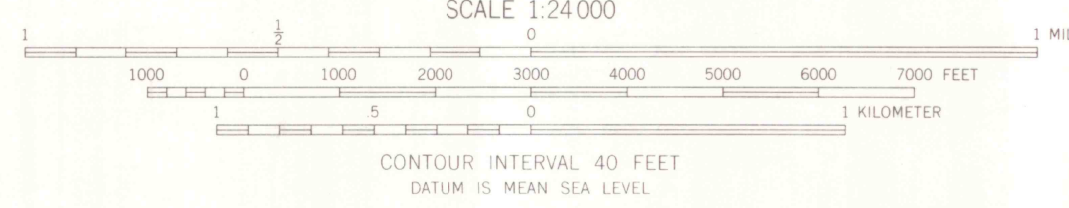
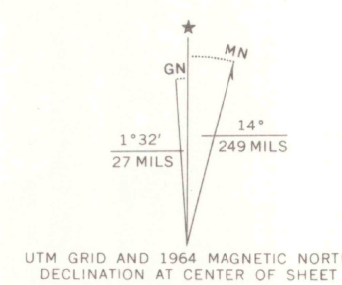
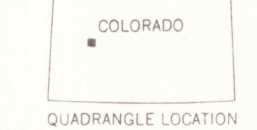
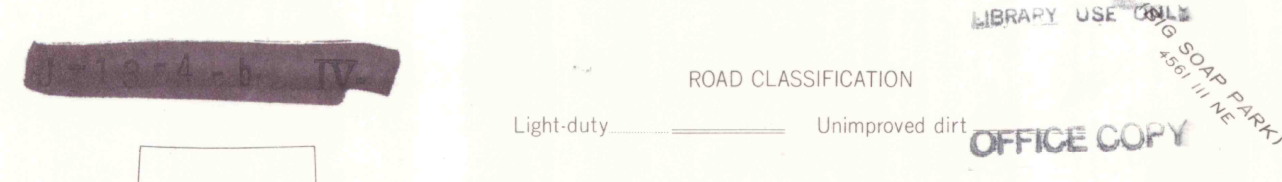


Mapped, edited, and published by the Geological Survey

Control by USGS and USC&GS  
Topography by photogrammetric methods from aerial photographs taken 1963. Field checked 1964.  
Polyconic projection; 1927 North American datum; 10,000-foot grid based on Colorado coordinate system, central zone; 1000-meter Universal Transverse Mercator grid ticks, zone 13, shown in blue.  
Fine red dashed lines indicate selected fence lines.  
Where omitted, land lines have not been established.



THIS MAP COMPLIES WITH NATIONAL MAP ACCURACY STANDARDS  
FOR SALE BY U.S. GEOLOGICAL SURVEY, DENVER, COLORADO 80225, OR WASHINGTON, D.C. 20242  
A FOLDER DESCRIBING TOPOGRAPHIC MAPS AND SYMBOLS IS AVAILABLE ON REQUEST



MINNESOTA PASS, COLO.  
SW/4 MT. GUNNISON 15' QUADRANGLE  
N3845-W10722.5/7.5

1964  
AMS 4561 IV SW - SERIES V877



AUG 20 1997

MAP ROOM  
ARTHUR LAKES LIBRARY  
COLORADO SCHOOL OF MINES

3701  
C222  
624  
U5