

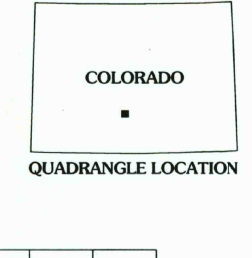
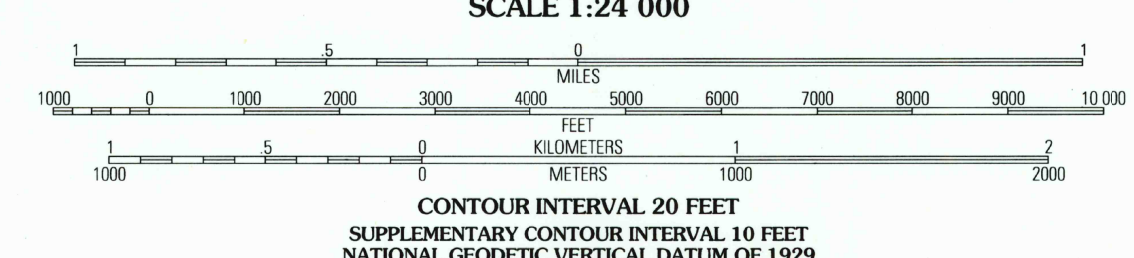
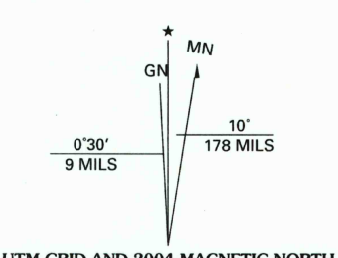
Produced by the United States Geological Survey 1968  
Revision by USDA Forest Service 2001

Topography compiled 1966. Planimetry derived from imagery taken 1998 and other sources. Public Land Survey System and survey control current as of 2002. Boundaries current as of 2002.

North American Datum of 1927 (NAD 27). Projection and 10 000-foot ticks: Colorado coordinate system, south zone (Lambert conformal conic). Blue 1000-meter Universal Transverse Mercator ticks, zone 13.

North American Datum of 1983 (NAD 83) is shown by dashed corner ticks. The values of the shift between NAD 27 and NAD 83 for 7.5-minute intersections are obtainable from National Geodetic Survey NADCON software.

Non-National Forest System lands within the National Forest Inholdings may exist in other National or State reservations. This map is not a legal document. Public lands are subject to change and leasing, and may have access restrictions; check with appropriate offices. Obtain permission before entering private lands. Unsurveyed land net is not official.



1	2	3	1 Villa Grove
			2 Valley View Hot Springs
			3 Electric Peak
4		5	4 Moffat North
			5 Rito Alto Peak
			6 Moffat South
			7 Shields Camp
6	7	8	8 Crestone

**HIGHWAYS AND ROADS**

- Interstate (red shield)
- U.S. (blue shield)
- State (red shield)
- County (red shield)
- National Forest, suitable for passenger cars (red shield)
- National Forest, suitable for high clearance vehicles (red shield)
- National Forest Trail (red shield)
- Primary highway (red line)
- Secondary highway (red line)
- Light-duty road (red line)
- Composition: Unspecified (red line)
- Gravel (red line)
- Dirt (red line)
- Unimproved: 4 wheel drive (red line)
- Trail (red line)
- Gate; Barrier (red line)

**MIRAGE, CO**  
2001  
38105-A7-TT-024  
NGA 4860 III SE-SERIES V877

USGS Library  
Reston, VA.  
Topo Archive



3 1818 00504195 7