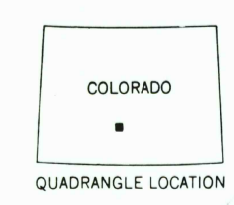
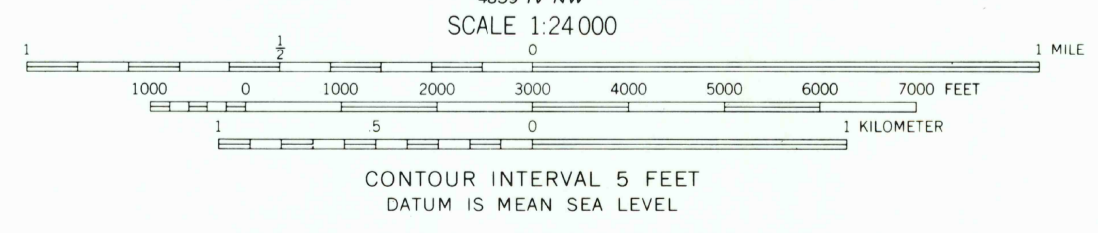
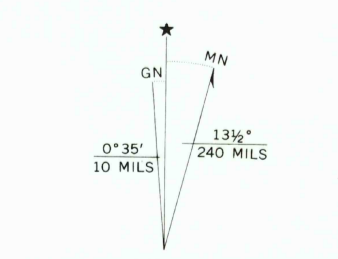


Mapped, edited, and published by the Geological Survey
Control by USGS, USFS, and U. S. Forest Service
Planimetry by photogrammetric methods from aerial
photographs taken 1966. Topography by planimetric surveys 1968
Polyconic projection. 1927 North American datum
10,000-foot grid based on Colorado coordinate system,
south zone
1000-meter Universal Transverse Mercator grid ticks,
zone 13, shown in blue
Fine red dashed lines indicate selected fence lines
Map photoinspected 1979
No major culture or drainage changes observed



ROAD CLASSIFICATION

Primary highway, all weather, hard surface	Light-duty road, all weather, improved surface
Secondary highway, all weather, hard surface	Unimproved road, fair or dry weather
State Route	

THIS MAP COMPLIES WITH NATIONAL MAP ACCURACY STANDARDS
FOR SALE BY U. S. GEOLOGICAL SURVEY, DENVER, COLORADO 80225, OR RESTON, VIRGINIA 22092
A FOLDER DESCRIBING TOPOGRAPHIC MAPS AND SYMBOLS IS AVAILABLE ON REQUEST

MOFFAT NORTH, COLO.
N 3800—W 10552.5/7.5
1968
PHOTOINSPECTED 1979
AMS 4860 III SW—SERIES V877