
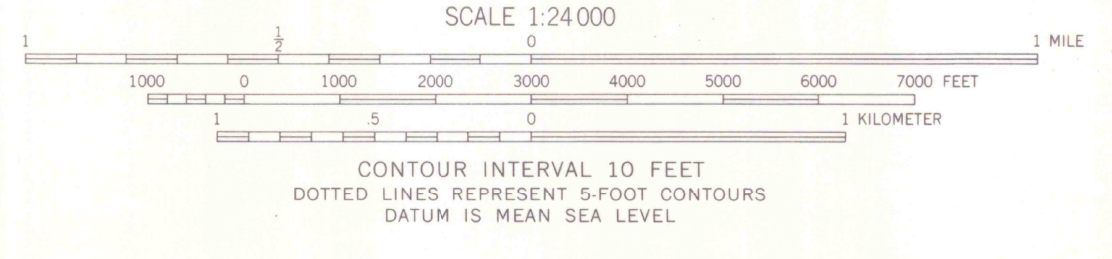
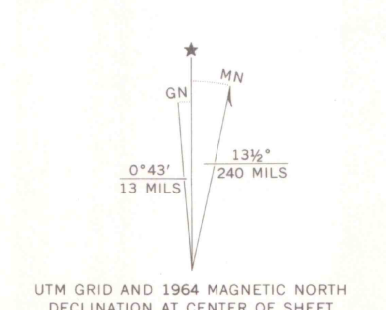


Mapped, edited, and published by the Geological Survey in cooperation with State of Colorado agencies
Control by USGS and USC&GS
Topography by photogrammetric methods from aerial photographs taken 1960 and planimetric surveys 1964
Polyconic projection. 1927 North American datum 10,000-foot grid based on Colorado coordinate system, south zone
1000-meter Universal Transverse Mercator grid ticks, zone 13, shown in blue
Red tint indicates areas in which only landmark buildings are shown
Fine red dashed lines indicate selected fence lines



ROAD CLASSIFICATION

Heavy-duty	Light-duty
Medium-duty	Unimproved dirt

U.S. Route State Route

THIS MAP COMPLIES WITH NATIONAL MAP ACCURACY STANDARDS
FOR SALE BY U.S. GEOLOGICAL SURVEY, DENVER, COLORADO 80225, OR WASHINGTON, D.C. 20242
A FOLDER DESCRIBING TOPOGRAPHIC MAPS AND SYMBOLS IS AVAILABLE ON REQUEST

MONTE VISTA, COLO.
N3730—W10607.5/7.5

1964
AMS 4759 II SW—SERIES V877

OFFICE COPY

LIBRARY USE ONLY