

Mapped, edited, and published by the Geological Survey

Control by USGS and NGS/NOAA

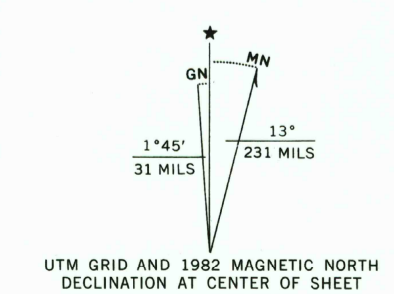
Topography by photogrammetric methods from aerial photographs taken 1960. Field checked 1962

Polycyclic projection: 1927 North American Datum
10,000-foot grid based on Colorado coordinate system, south zone
1000-meter Universal Transverse Mercator grid ticks, zone 13, shown in blue

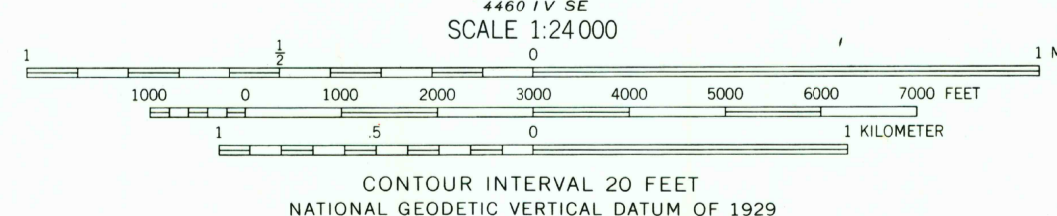
Red tint indicates areas in which only landmark buildings are shown
Fine red dashed lines indicate selected fence lines

To place on the predicted North American Datum 1983
move the projection lines 4 meters north and
55 meters east as shown by dashed corner ticks


Purple tint indicates extension of urban areas



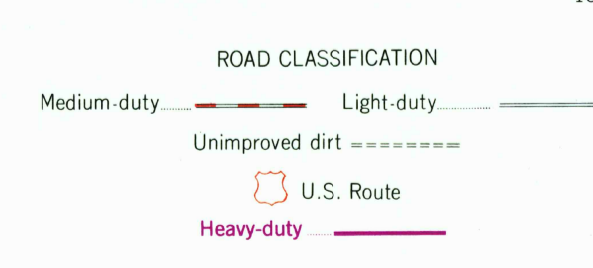
UTM GRID AND 1982 MAGNETIC NORTH
DECLINATION AT CENTER OF SHEET



THIS MAP COMPLIES WITH NATIONAL MAP ACCURACY STANDARDS
FOR SALE BY U. S. GEOLOGICAL SURVEY, DENVER, COLORADO 80225, OR RESTON, VIRGINIA 22092
A FOLDER DESCRIBING TOPOGRAPHIC MAPS AND SYMBOLS IS AVAILABLE ON REQUEST



Revisions shown in purple compiled from aerial photographs
taken 1975 and other source data. This information not
field checked. Map edited 1982



MONTROSE EAST, COLO.
38107-D7-TF-024
1962
PHOTOREVISED 1982
DMA 4460 IV NE-SERIES V877

GOVERNMENT SPRINGS
4460 I IV SW
104217E

BLANCHARD LAKES
4460 I IV SW
104217E