

Mapped, edited, and published by the Geological Survey

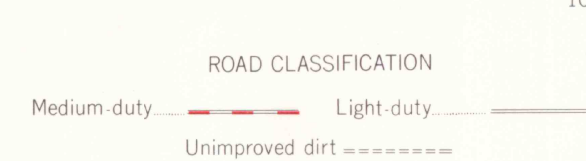
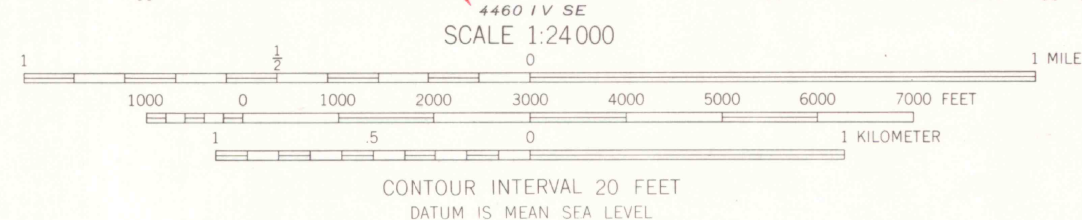
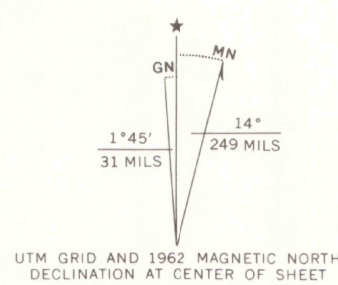
Control by USGS and USC&GS

Topography by photogrammetric methods from aerial photographs taken 1960. Field checked 1962

Polyconic projection. 1927 North American datum. 10,000-foot grid based on Colorado coordinate system, south zone. 1000-meter Universal Transverse Mercator grid ticks, zone 13, shown in blue.

Red tint indicates areas in which only landmark buildings are shown.

Fine red dashed lines indicate selected fence lines.



MONTROSE EAST, COLO.
N3822.5 - W10745.7/5

1962

AMS 4460 IV NE-SERIES V877

THIS MAP COMPLIES WITH NATIONAL MAP ACCURACY STANDARDS
FOR SALE BY U. S. GEOLOGICAL SURVEY, DENVER, COLORADO 80225, OR WASHINGTON, D. C. 20242
A FOLDER DESCRIBING TOPOGRAPHIC MAPS AND SYMBOLS IS AVAILABLE ON REQUEST



4460 IV NE
018822.5 W

4460 IV NE
018822.5 W

4460 IV NE
018822.5 W

4460 IV NE
018822.5 W

4460 IV NE
018822.5 W

LIBRARY USE ONLY
OFFICE COPY

LIBRARY USE ONLY
OFFICE COPY

LIBRARY USE ONLY
OFFICE COPY