
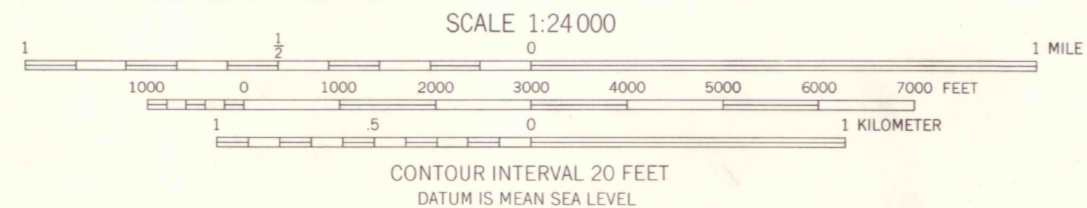
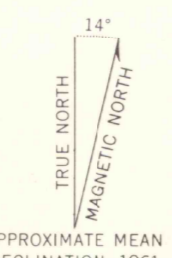


Mapped, edited, and published by the Geological Survey in cooperation with U. S. Corps of Engineers

Control by USGS and USC&GS  
Topography by photogrammetric methods from aerial photographs taken 1952. Field checked 1954. Revised from aerial photographs taken 1960. Field checked 1961

Polyconic projection 1927 North American datum  
10,000 foot grid based on Colorado coordinate system, central zone  
1000-meter Universal Transverse Mercator grid ticks, zone 13, shown in blue

Fine red dashed lines indicate selected fence and field lines where generally visible on aerial photographs. This information is unchecked



ROAD CLASSIFICATION

Heavy-duty	Light-duty
Medium-duty	Unimproved dirt
Interstate Route	U.S. Route
	State Route

LIBRARY USE ONLY

MONUMENT, COLO.  
N3900-W10445/7.5

U. S. GOVERNMENT DOCUMENTS  
MAR 25 64  
ARTHUR LAKES LIBRARY  
COLORADO SCHOOL OF MINES  
GOLDEN, COLORADO

OFFICE COPY

(FALCON NW)