
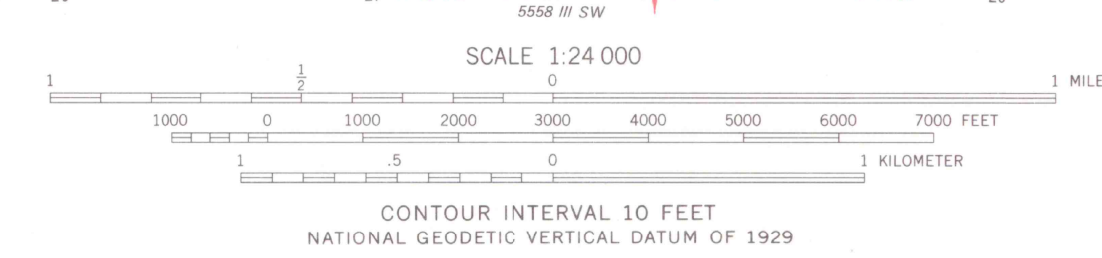
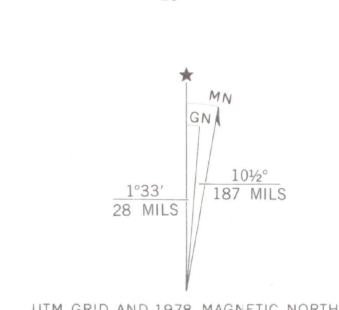


Mapped, edited, and published by the Geological Survey
Control by USGS, NOS/NOAA, and U.S. Forest Service
Topography by photogrammetric methods from aerial photographs
taken 1973. Field checked 1974. Map edited 1978
Projection and 10,000-foot grid ticks: Colorado
coordinate system, south zone (Lambert conformal conic)
1000-meter Universal Transverse Mercator grid ticks,
zone 13, shown in blue. 1927 North American datum
Fine red dashed lines indicate selected fence lines



MAY 15 1979
MAP ROOM
ARTHUR LINDSAY

MOORE DRAW NW, COLO.
N3707.5—W10222.5/7.5

1978

AMS 5558 III NW—SERIES V877

LIBRARY USE ONLY

OFFICE COPY