
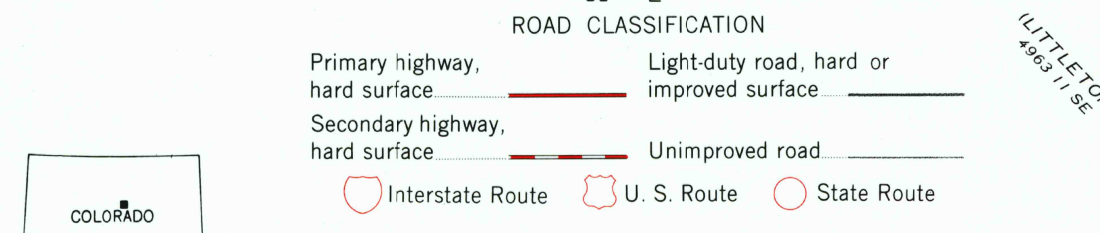
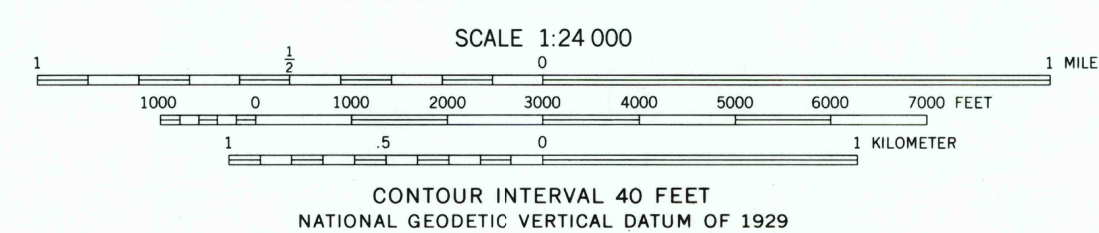
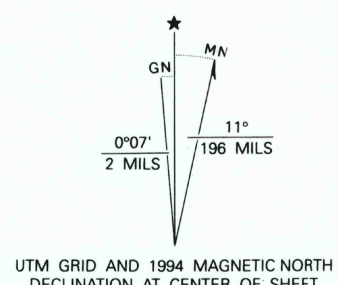


Produced by the United States Geological Survey  
Control by USGS and NOS/NOAA  
Compiled from aerial photographs taken 1954 and 1955. Field checked 1965  
Revised from aerial photographs taken 1988 and 1990 and other sources  
Map edited 1994. Contours and land elevations have not been revised and may conflict with other content  
North American Datum of 1927 (NAD 27). Projection and blue 1000-meter Universal Transverse Mercator ticks, zone 13  
10000-foot ticks: Colorado Coordinate System, central zone  
North American Datum of 1983 (NAD 83) is shown by dashed corner ticks. The values of the shift between NAD 27 and NAD 83 for 7.5-minute intersections are obtainable from National Geodetic Survey NADCON software  
Areas covered by dashed light-blue pattern are subject to controlled inundation to 5667 feet  
Gray tint indicates areas in which only landmark buildings are shown  
Fine red dashed lines indicate selected fence and field lines where generally visible on aerial photographs. This information is unchecked



RECEIVED OCT 31 2001 HISTORICAL MAP ARCHIVE

MORRISON, CO 39105-F2-TF-024 1965 REVISED 1994 DMA 4963 II NW-SERIES V877

THIS MAP COMPLIES WITH NATIONAL MAP ACCURACY STANDARDS FOR SALE BY U.S. GEOLOGICAL SURVEY, P.O. BOX 25298, DENVER, COLORADO 80225 A FOLDER DESCRIBING TOPOGRAPHIC MAPS AND SYMBOLS IS AVAILABLE ON REQUEST

