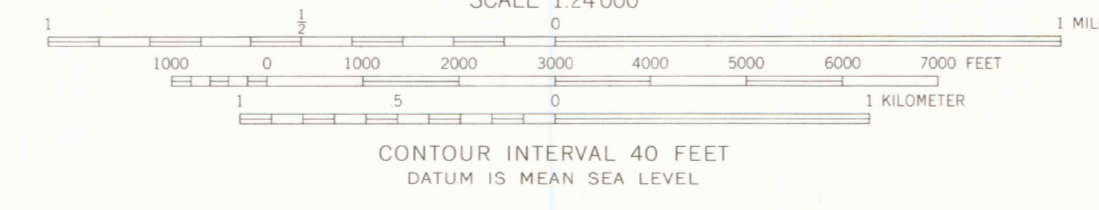
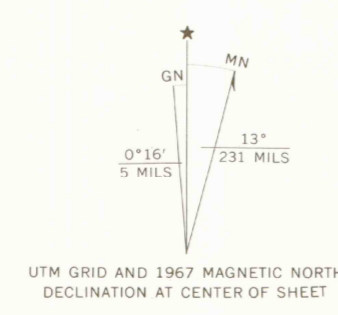
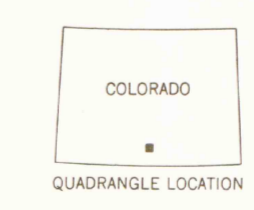



Mapped, edited, and published by the Geological Survey
Control by USGS and USC&GS
Topography by photogrammetric methods from aerial photographs taken 1966. Field checked 1967.
Polyconic projection. 1927 North American datum
10,000-foot grid based on Colorado coordinate system, south zone
1000-meter Universal Transverse Mercator grid ticks, zone 13, shown in blue
Fine red dashed lines indicate selected fence lines
Where omitted, land lines have not been established or are not shown because of insufficient data



THIS MAP COMPLIES WITH NATIONAL MAP ACCURACY STANDARDS
FOR SALE BY U.S. GEOLOGICAL SURVEY, DENVER, COLORADO 80225, OR WASHINGTON, D. C. 20242
A FOLDER DESCRIBING TOPOGRAPHIC MAPS AND SYMBOLS IS AVAILABLE ON REQUEST



ROAD CLASSIFICATION
Light-duty ——— Unimproved dirt - - - - -
OFFICE COPY
LIBRARY USE ONLY
MOSCA PASS, COLO.
N3737.5—W10522.5/7.5
1967
AMS 4959 III NW—SERIES V877



105° 30' 37" 45"
459 27° 30' 460 461 462 463 25' 464 465 466 R. 72 W. R. 71 W. 105° 22' 30" 37" 45"
G C222 s24 U5
T. 26 S. 390 000 FEET
T. 27 S.
4177
4176
4175
4174
42' 30"
4173
4172
4171
4170
4169
40'
4168
4167
T. 27 S.
T. 28 S.
4166
4165
350 000 FEET
37° 37' 30" 105° 30'
457 2 010 000 FEET 458 27° 30' 460 461 (BLANCA PEAK) 4959 III SW 462 463 25' 464 465 466 R. 72 W. R. 71 W. 105° 22' 30" 37° 37' 30"
G 3700 s24 .G4 GAP ROOM C222 s24 U5
SEP 2 1981
ARTHUR LAKES LIBRARY
MAP ROOM