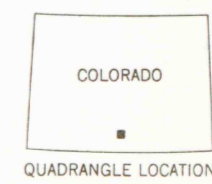
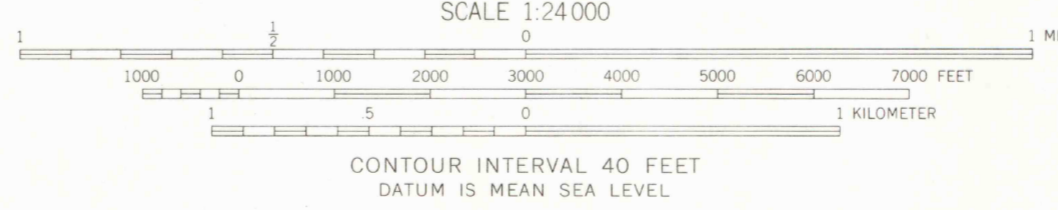
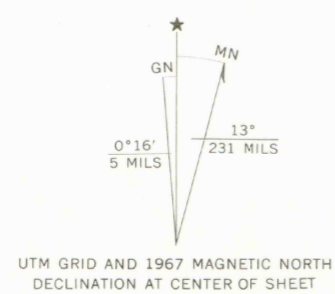




Mapped, edited, and published by the Geological Survey
Control by USGS and USC&GS
Topography by photogrammetric methods from aerial
photographs taken 1966. Field checked 1967
Polyconic projection. 1927 North American datum
10,000-foot grid based on Colorado coordinate system,
south zone
1000-meter Universal Transverse Mercator grid ticks,
zone 13, shown in blue
Fine red dashed lines indicate selected fence lines
Where omitted, land lines have not been established
or are not shown because of insufficient data



COLORADO SCHOOL OF MINES
GOLDEN, COLORADO
MOSCA PASS, COLO.
N3735-W10522.5/7.5



1967
AMS 4959 III NW-SERIES V877

LIBRARY USE ONLY
OFFICE COPY

3701
C222
S24
U5