

Produced by the United States Geological Survey 1973 Revision by USDA Forest Service 2001

Topography compiled 1958. Planimetry derived from imagery taken 1999 and other sources. Public Land Survey System and survey control current as of 2002. Boundaries current as of 2002. North American Datum of 1927 (NAD 27). Projection and 10 000-foot ticks: Colorado coordinate system, central zone (Lambert conformal conic); Blue 1000-meter Universal Transverse Mercator ticks, zone 13

North American Datum of 1983 (NAD 83) is shown by dashed corner ticks. The values of the shift between NAD 27 and NAD 83 for 7.5-minute intersections are obtainable from National Geodetic Survey NADCON software. Non-National Forest System lands within the National Forest. Inholdings may exist in other National or State reservations

This map is not a legal land line or ownership document. Public lands are subject to change and leasing, and may have access restrictions; check with local offices. Obtain permission before entering private lands. Protracted Blocks (PB) are unsurveyed land of uncertain acreage

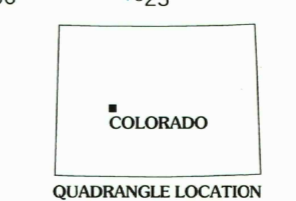
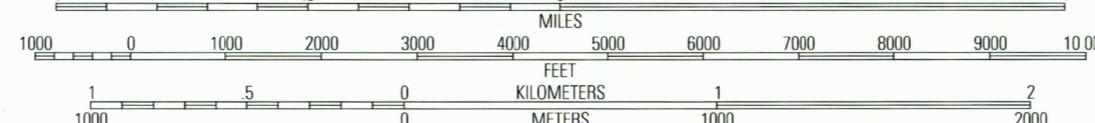
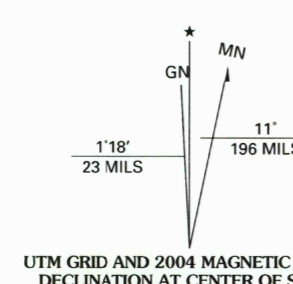


Table with 8 columns and 3 rows. Column 1: 1, 2, 3, 4, 5, 6, 7, 8. Column 2: 1, 2, 3, 4, 5, 6, 7, 8. Column 3: 1 Marcellina Mountain, 2 Oh-be-joyful, 3 Gothic, 4 Anthracite Range, 5 Crossed Butte, 6 West Elk Peak, 7 Squirrel Creek, 8 Flat Top

Legend for roads and trails. Interstate, U.S., State, County, National Forest (suitable for passenger cars, high clearance vehicles), National Forest Trail. Primary highway, Secondary highway, Light-duty road. Composition: Unspecified, Paved, Gravel, Dirt, Unimproved; 4 wheel drive, Trail, Gate; Barrier.

USGS Library Reston, VA. Topo Archive



MOUNT AXTELL, CO 2001 38107-G1-TF-024 NIMA 4561 1 SE-SERIES V877

PPR 2 1 2005